

# Marquette AEA

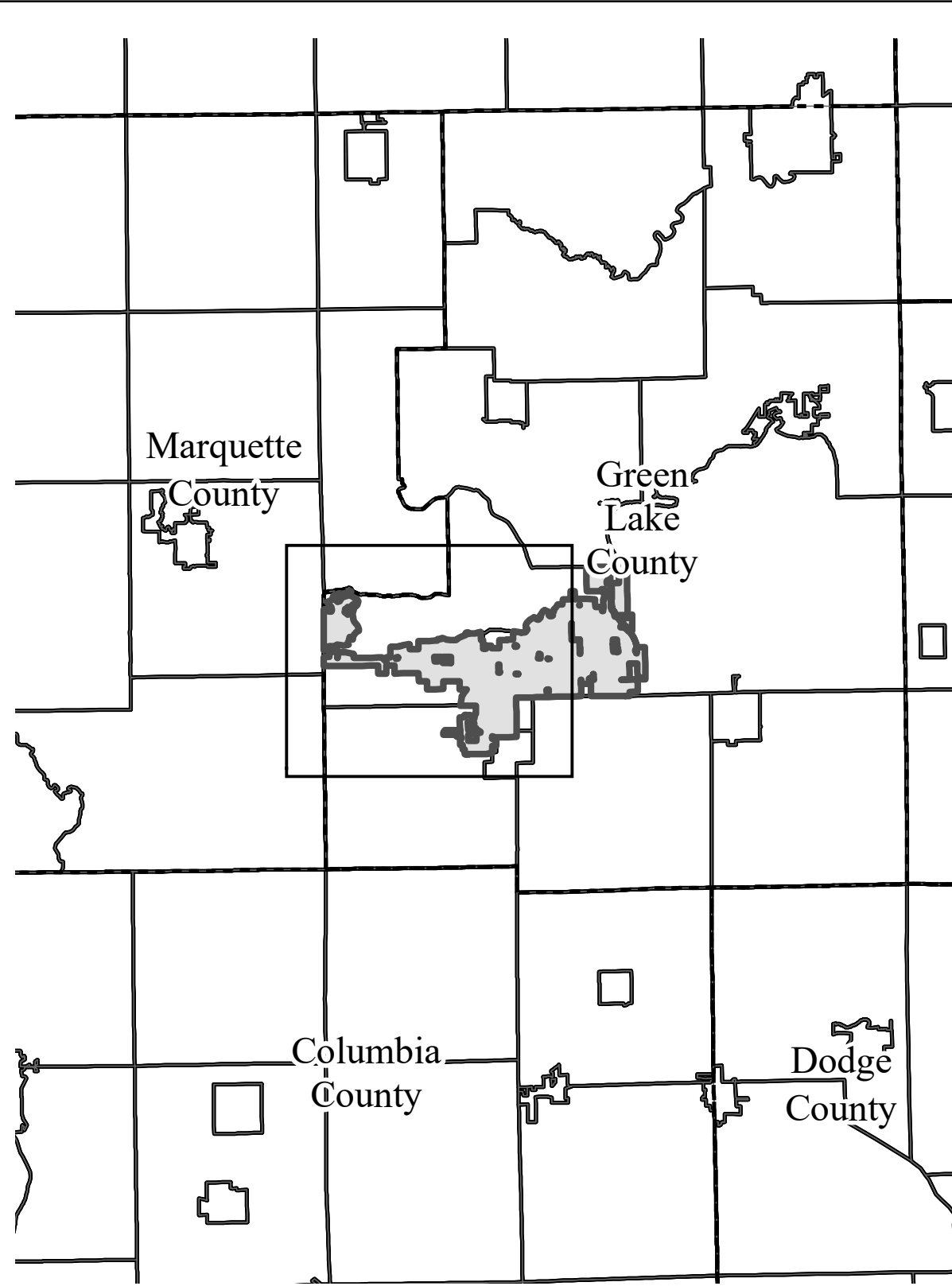
Green Lake County, WI

AEA 23-02-M-0923

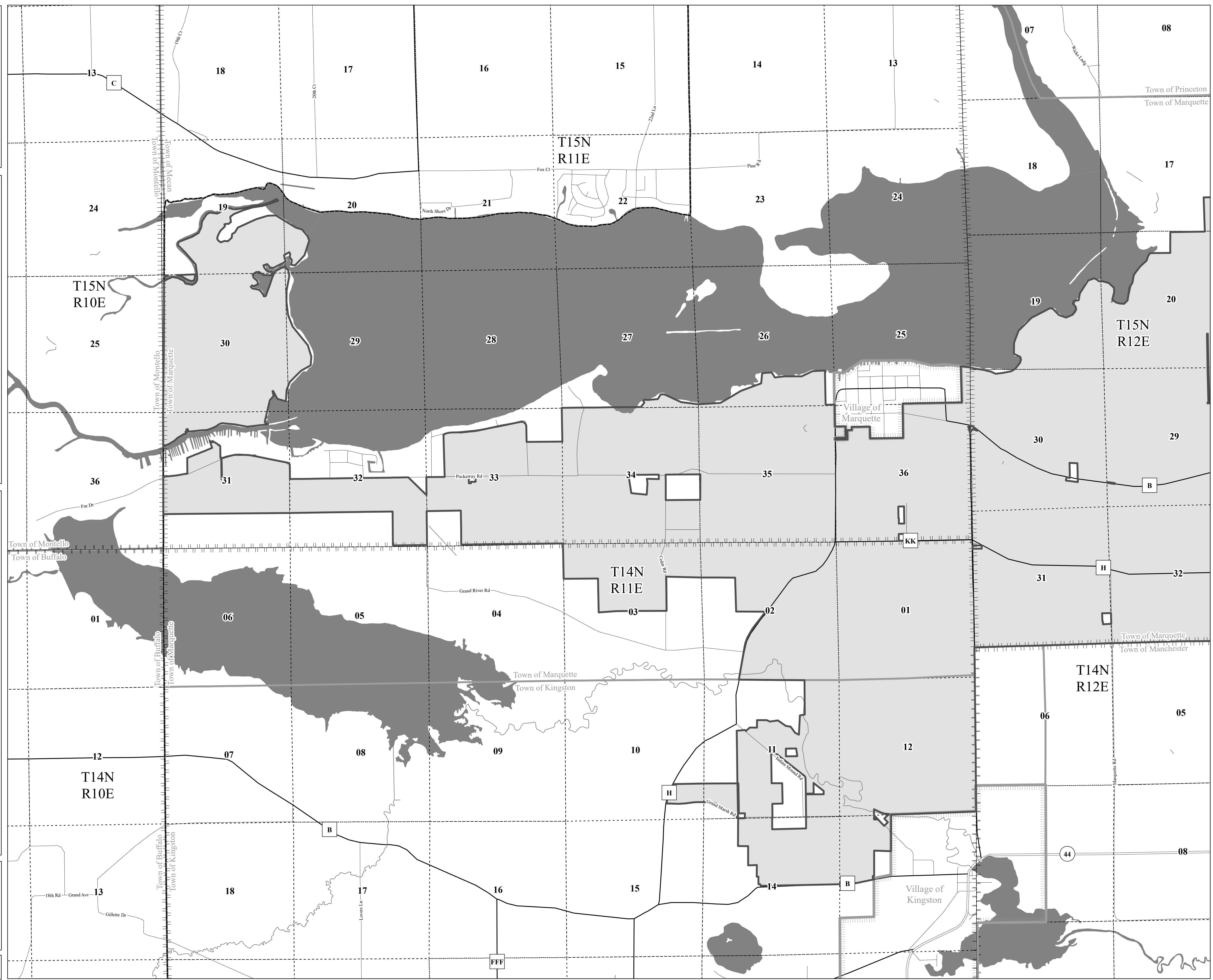
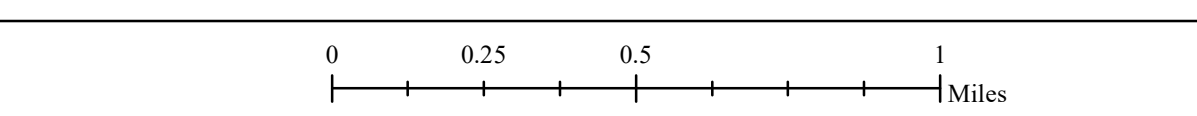
13,427 acres

Map 1 of 2 Marquette - Kingston Subset

- Agricultural Enterprise Area
- County Boundary
- City/Village Boundary
- Town Boundary
- Section Line
- Township Line
- Lake/Stream
- Interstate
- US Highway
- State Highway
- County Rd
- Municipal Rd



This map has been prepared by the Department of Agriculture, Trade and Consumer Protection for use in administering the Agricultural Enterprise Area Program and does not constitute a survey plat, nor is it intended to be the same. Data shown on this map were obtained from various sources. Prepared by: Land & Water Resource Bureau September, 2023



# Marquette AEA

Green Lake County, WI

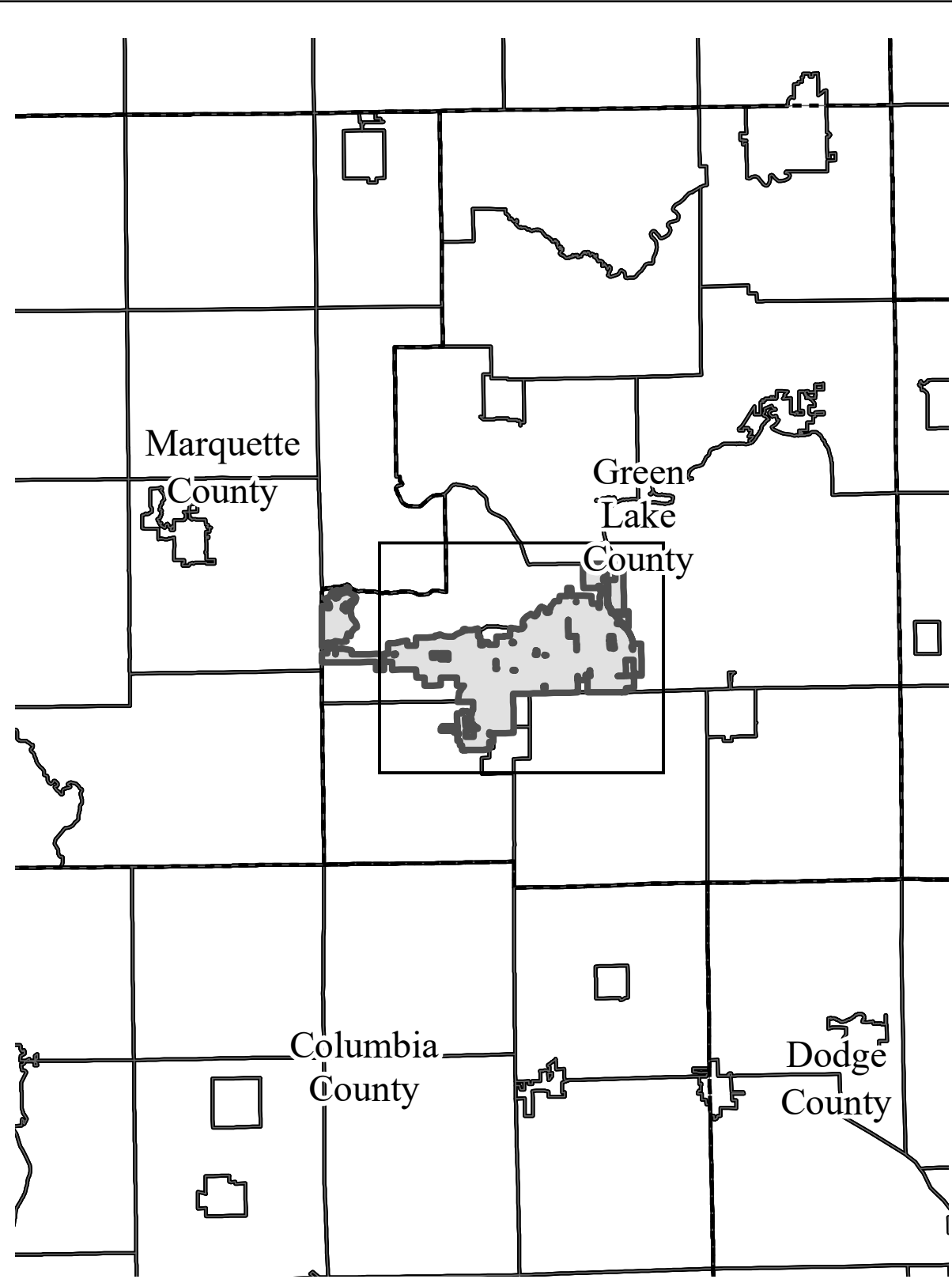
AEA 23-02-M-0923

13,427 acres

Map 2 of 2 Marquette - Green Lake Subset

**Legend**

- Agricultural Enterprise Area
- County Boundary
- City/Village Boundary
- Town Boundary
- Section Line
- Township Line
- Lake/Stream
- Interstate
- US Highway
- State Highway
- County Rd
- Municipal Rd



This map has been prepared by the Department of Agriculture, Trade and Consumer Protection for use in administering the Agricultural Enterprise Area Program and does not constitute a survey plat, nor is it intended to be the same. Data shown on this map were obtained from various sources.  
Prepared by: Land & Water Resource Bureau  
September, 2023

