

Lemonweir River
Cranberry Region AEA

Monroe County, WI
AEA 25-01-N-0925

64,109 acres

Map 1 of 4 Lincoln-Scott Subset

Agricultural Enterprise Area

County Boundary

City/Village Boundary

Town Boundary

Section Line

Township Line

Lake/Stream

94

Interstate

51

US Highway

19

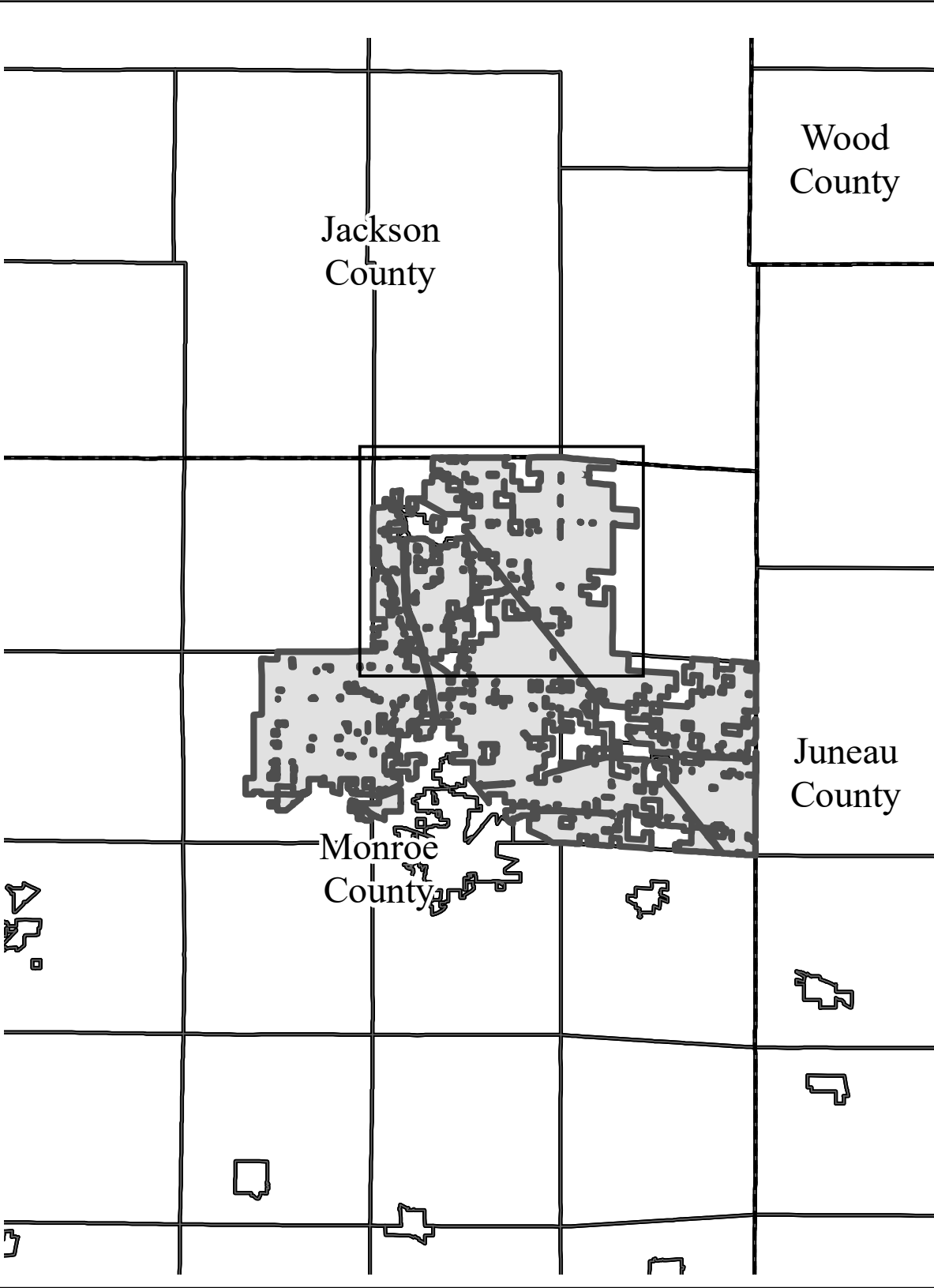
State Highway

M

County Rd

— AEA Road —

Municipal Rd



North Arrow

This map has been prepared by the Department of Agriculture, Trade and Consumer Protection for use in administering the Agricultural Enterprise Area Program and does not constitute a survey plat, nor is it intended to be the same. Data shown on this map were obtained from various sources.

Prepared by: Land & Water Resource Bureau
September 2025

Wisconsin Department of Agriculture, Trade and Consumer Protection

0

0.25

0.5

1

Miles

The main map displays the Agricultural Enterprise Area (AEA) boundary in a light gray shade. The map is overlaid with a grid of sections, numbered 01 through 36. The map includes labels for surrounding towns and counties: Jackson County and Monroe County to the north, Lincoln County to the south, and Town of Knapp, Town of Lincoln, Town of Bear Bluff, Town of Scott, Town of Grant, Town of Lincoln, Town of La Grange, Town of Scott, and Town of Byron. The map also shows major roads, including Interstate 94, US Highway 51, and State Highway 19. The Village of Warrens is located within the AEA. The map is divided into four quadrants by the T19N R01W and T18N R01E lines.

**Lemonweir River
Cranberry Region AEA**
Monroe County, WI
AEA 25-01-N-0925

64,109 acres

Map 2 of 4 Greenfield Subset

Agricultural Enterprise Area

County Boundary

City/Village Boundary

Town Boundary

Section Line

Township Line

Lake/Stream

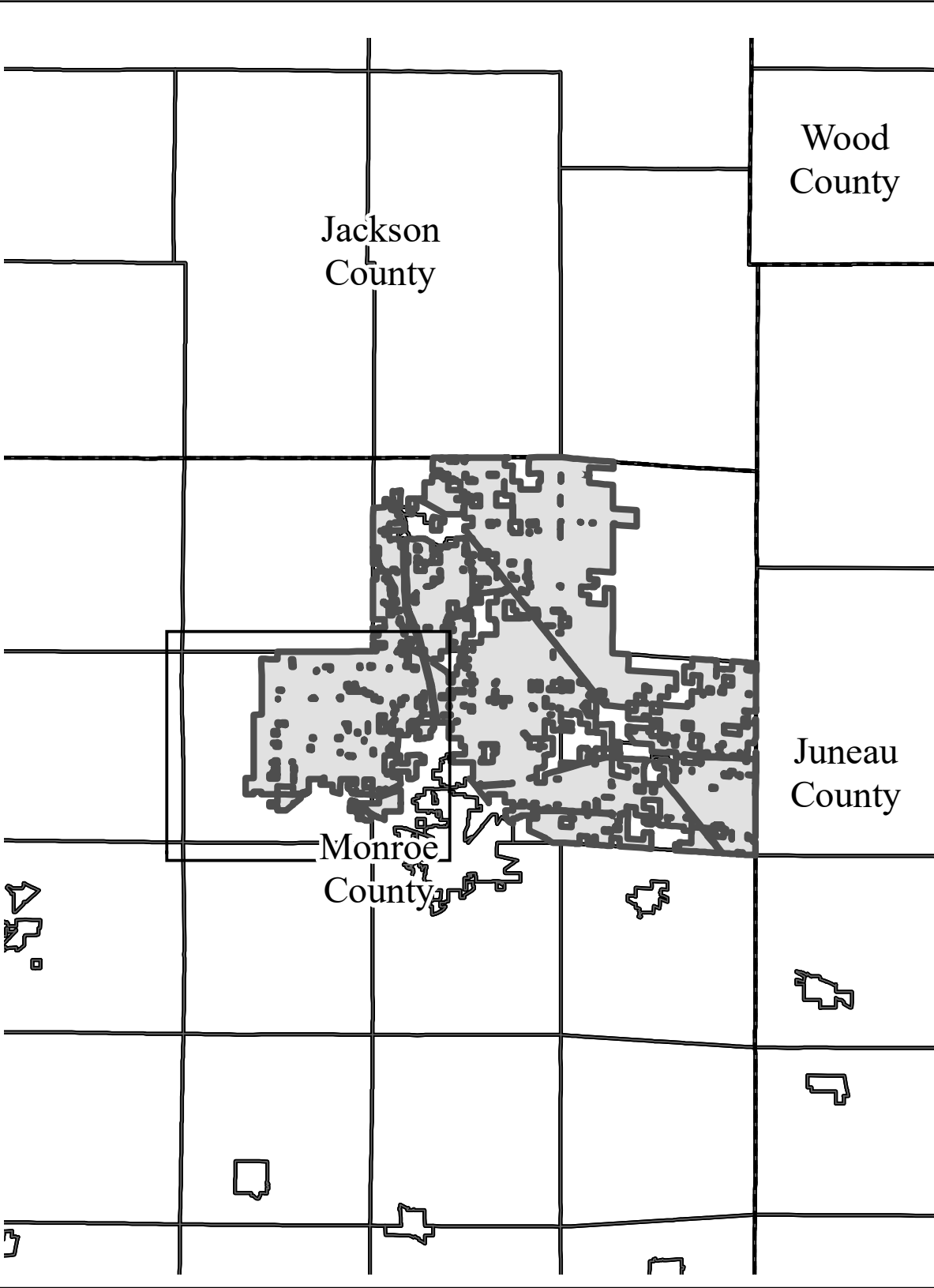
Interstate

US Highway

State Highway

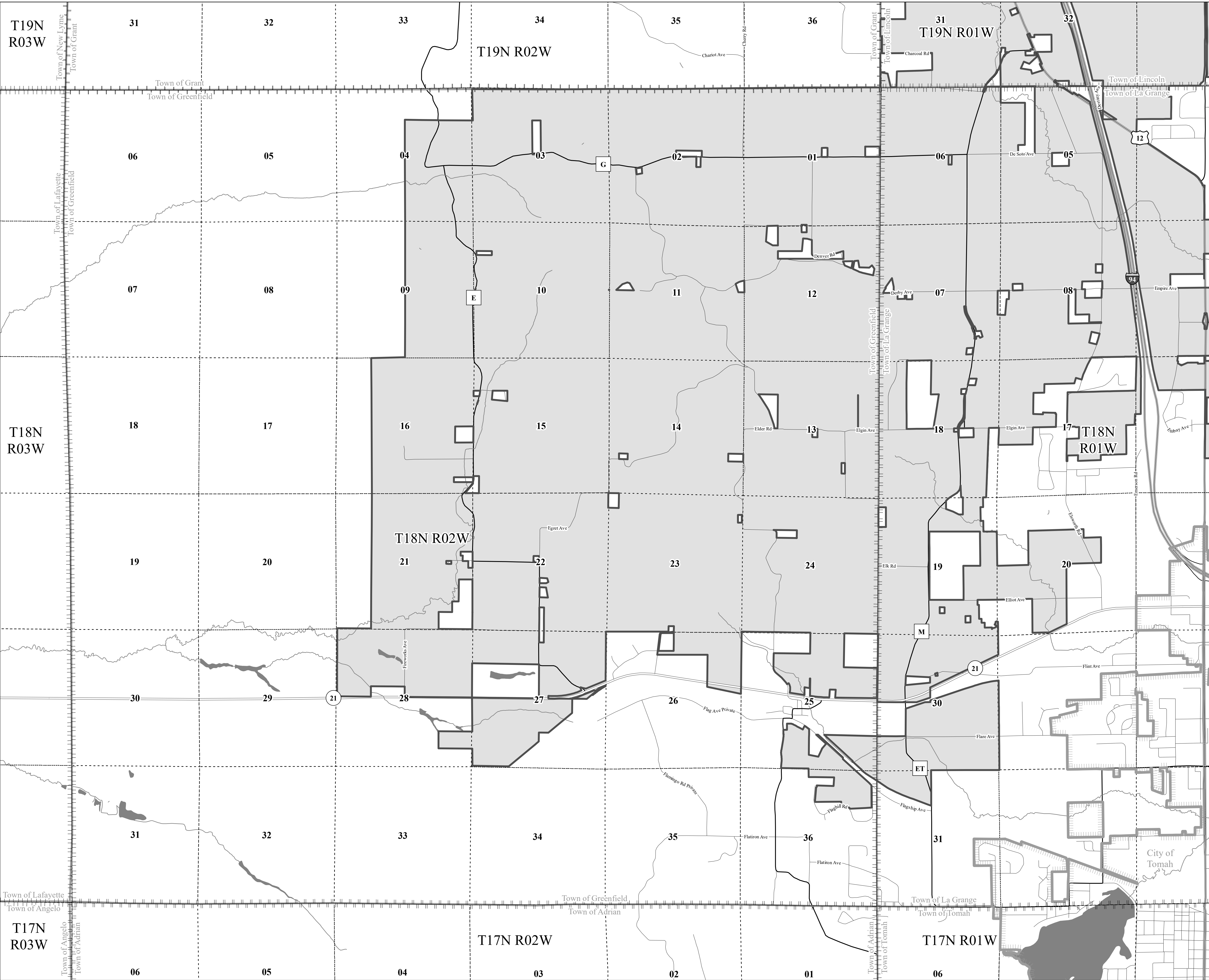
County Rd

Municipal Rd



This map has been prepared by the Department of Agriculture, Trade and Consumer Protection for use in administering the Agricultural Enterprise Area Program and does not constitute a survey plat, nor is it intended to be the same. Data shown on this map were obtained from various sources.
Prepared by: Land & Water Resource Bureau
September 2025

0 0.25 0.5 1 Miles



Lemonweir River Cranberry Region AEA

Monroe County, WI

AEA 25-01-N-0925

64,109 acres

Map 3 of 4

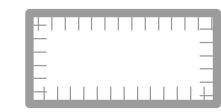
La Grange Subset



Agricultural Enterprise Area



County Boundary



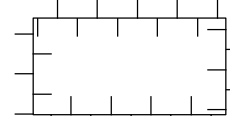
City/Village Boundary



Town Boundary



Section Line



Township Line



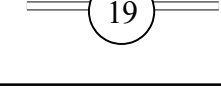
Lake/Stream



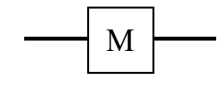
Interstate



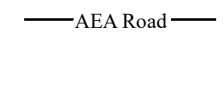
US Highway




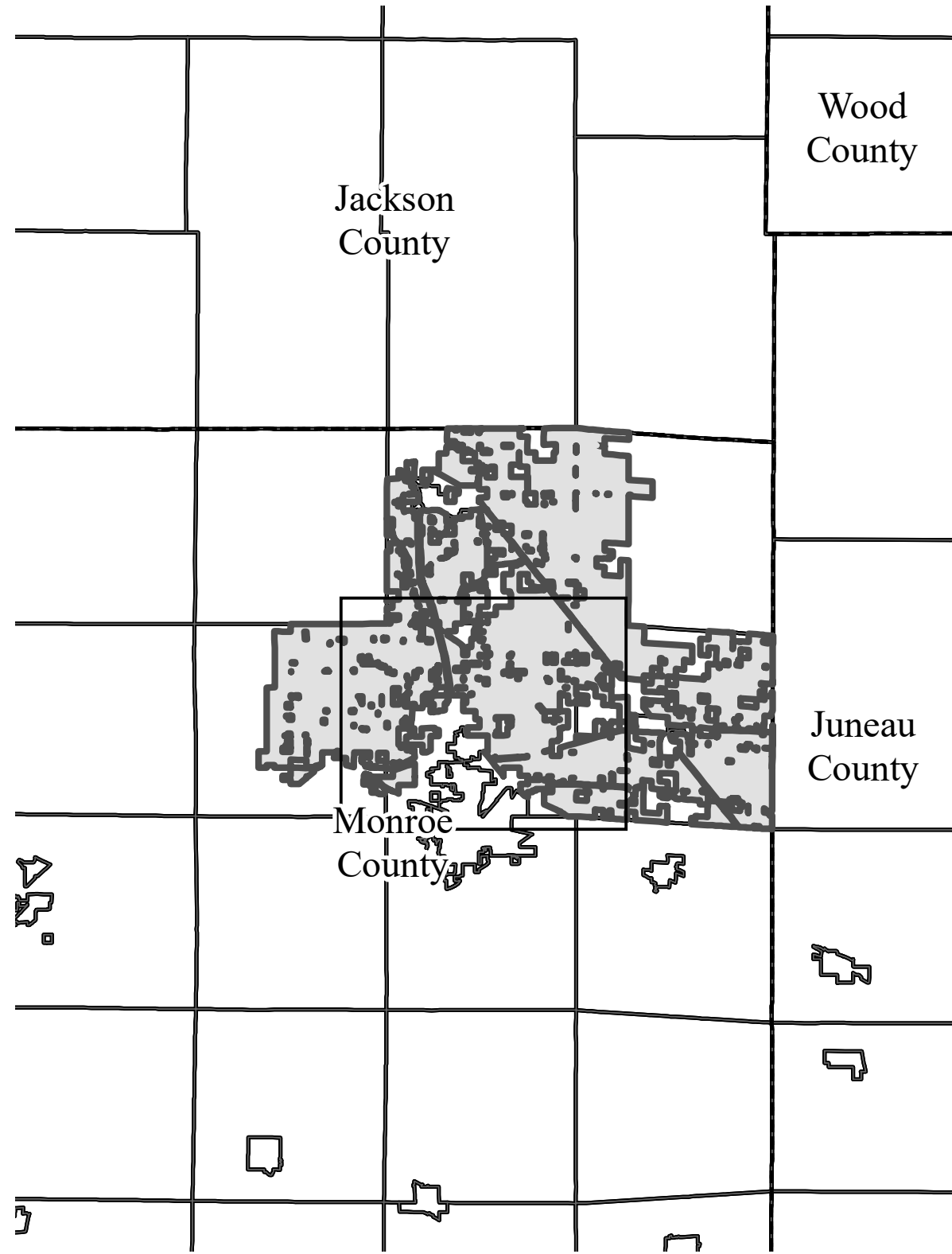
State Highway



County Rd

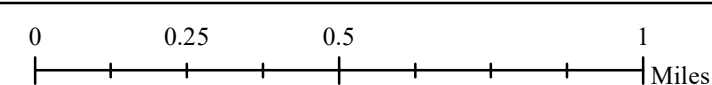


Municipal Rd



This map has been prepared by the Department of Agriculture, Trade and Consumer Protection for use in administering the Agricultural Enterprise Area Program and does not constitute a survey plat, nor is it intended to be the same. Data shown on this map were obtained from various sources.

Prepared by: Land & Water Resource Bureau
September 2025



Lemonweir River
Cranberry Region AEA

Monroe County, WI

AEA 25-01-N-0925

64,109 acres

Map 4 of 4

Byron Subset

