

# Cicero Blackmour AEA



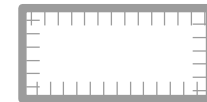



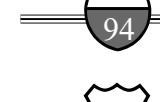
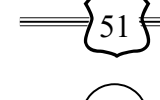
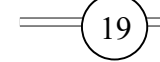
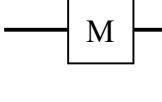
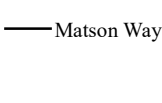
Outagamie County, WI

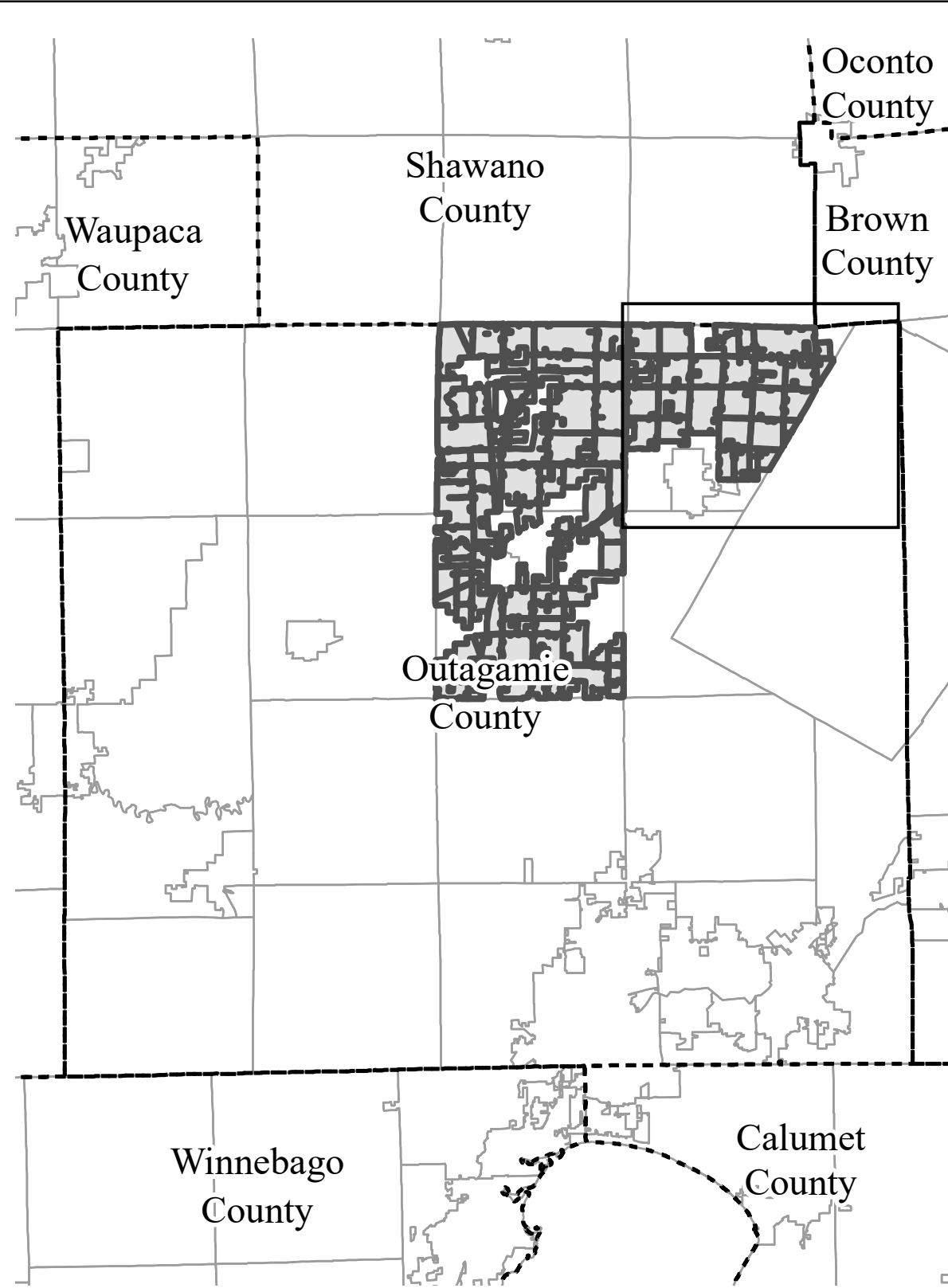
AEA 20-01-N-2020

45,984 acres

Map 1 of 3

Seymour Subset

-  Agricultural Enterprise Area
-  County Boundary
-  City/Village Boundary
-  Town Boundary
-  Section Line
-  Lake/Stream
-  Interstate
-  US Highway
-  State Highway
-  County Rd
-  Municipal Rd



This map has been prepared by the Department of Agriculture, Trade and Consumer Protection for use in administering the Agricultural Enterprise Area Program and does not constitute a survey plat, nor is it intended to be the same. Data shown on this map were obtained from various sources.  
Prepared by: Land & Water Resource Bureau  
October, 2020

