
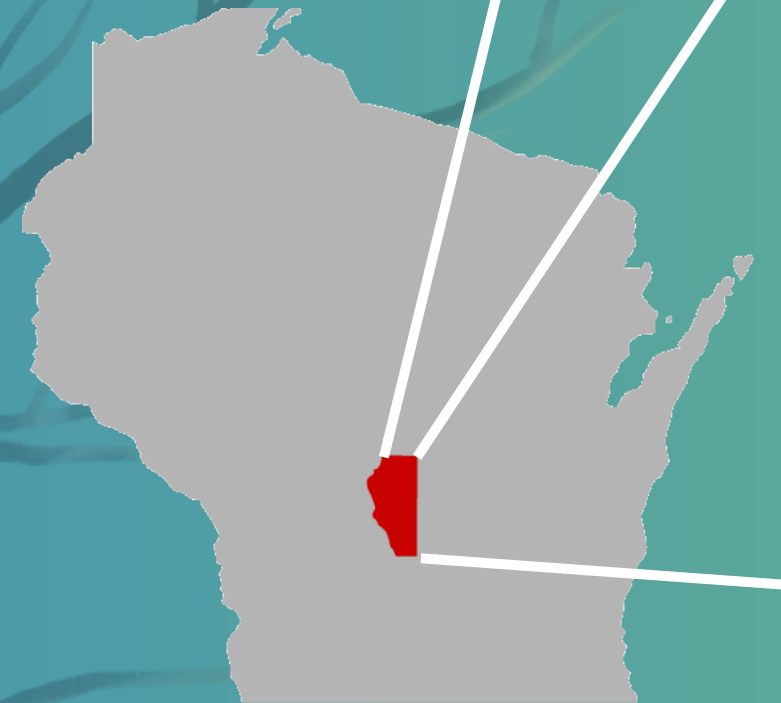


Adams County Land & Water Management Plan 2026-2035

Our Mission is centered around empowering our local community by recognizing the vital role of local knowledge, engagement, and decision-making in shaping and implementing effective conservation practices.





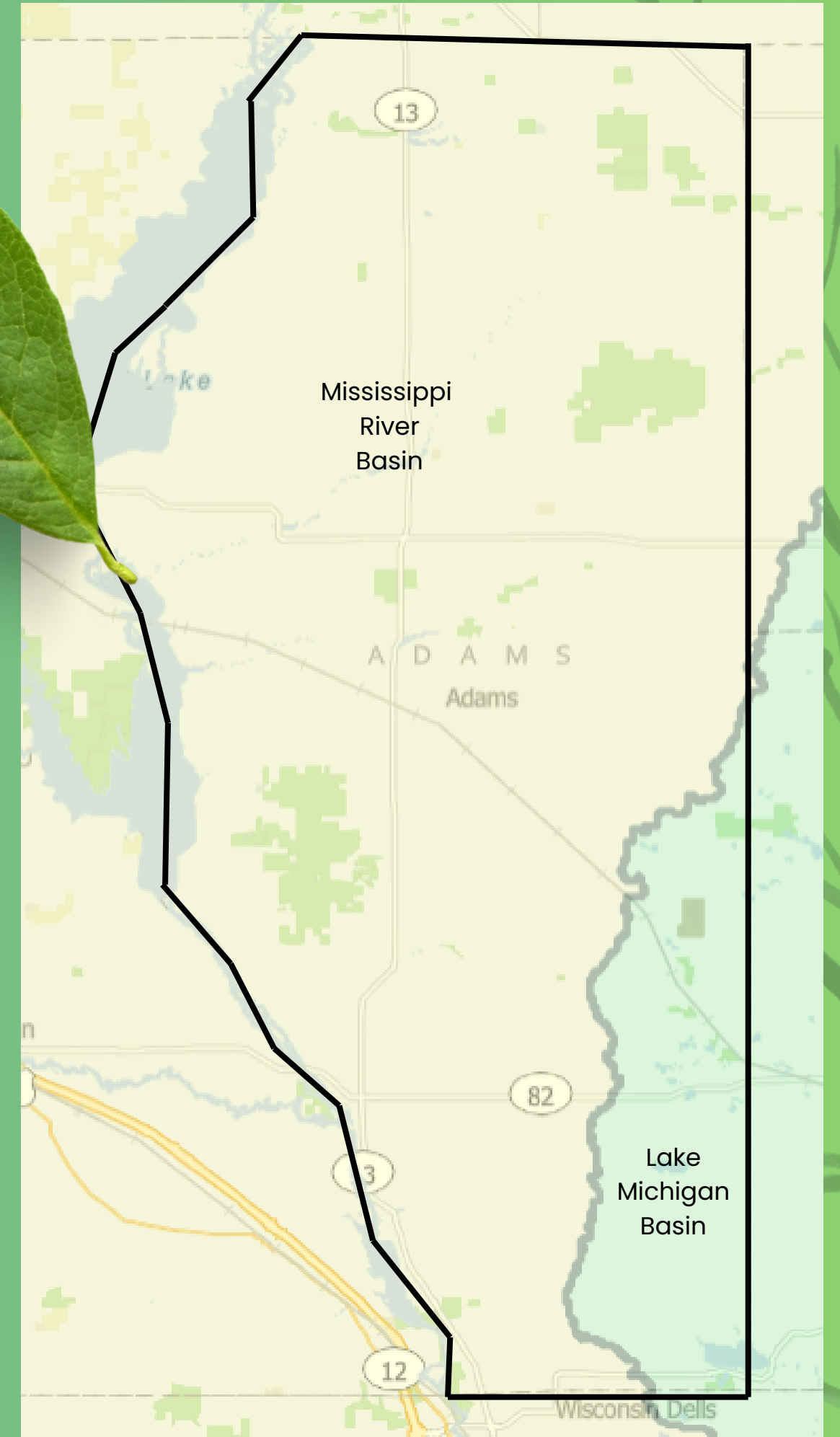
Adams County, Wisconsin





Resource Concerns

- Soil Erosion
- Wetland Conservancy
- Woodland Fragmentation
- Groundwater Quality/Quantity
- Wildlife Habitat/Prairie Restoration
- Shoreland Impacts/Health
- Non-Point Source





2026-2035 Workplan Goals:

GOAL 1:

Create a Culture where landowners take ownership of their impact on the environment.

GOAL 2:

Protect and improve groundwater quality and quantify as well as surface water quality

GOAL 3:

Reduce Wind Erosion

GOAL 4:

Engage and Support our local youth in conservation efforts


GOAL 5:

No Net Loss of Existing Wetlands

GOAL 6:

Promote Working Forests





2026–2031 Workplan Priorities



Utilize models to gain knowledge and install conservation practices to reduce sedimentation into waterbodies.



Develop tracking methods to document soil loss reductions



Protect Natural Wetlands



Implement 9KEP and support local watershed groups



Attend, Present, and encourage local 4H chapters



Maintain economically viable forest



Challenges

Nutrient Management Planning/Farmland Preservation



Water Quality/Erosion Control



Invasive Species Control

Accomplishments

SWRM COST-SHARE

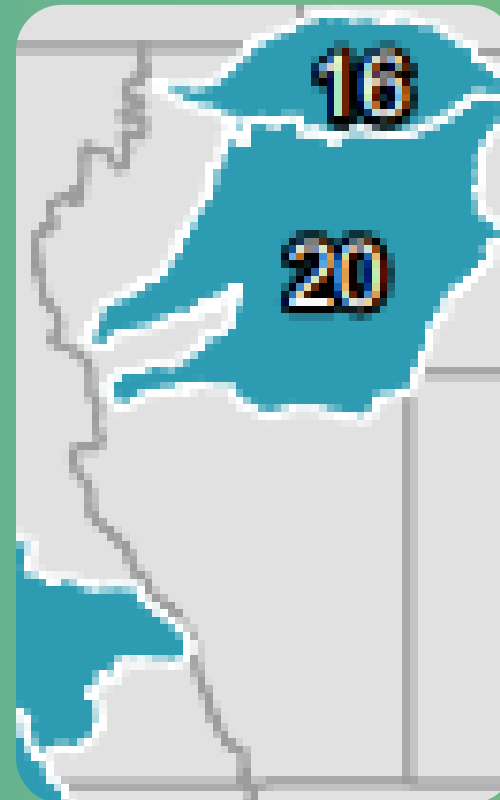


BEFORE




AFTER

PLWG



20 of 22 Lakes





ADAMS COUNTY LAND & WATER CONSERVATION DEPARTMENT

DEPARTMENT STAFF:

COLTON WOLOSEK, COUNTY CONSERVATIONIST
KEIFER SROKA, WATER RESOURCE SPECIALIST
TYLER TORSTENSON-HARRIS, RESOURCE
CONSERVATIONIST