



# Town of Grant AEA



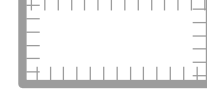



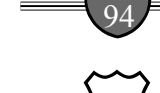
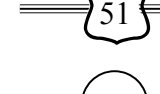

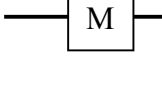
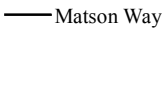
Chippewa & Dunn County, WI

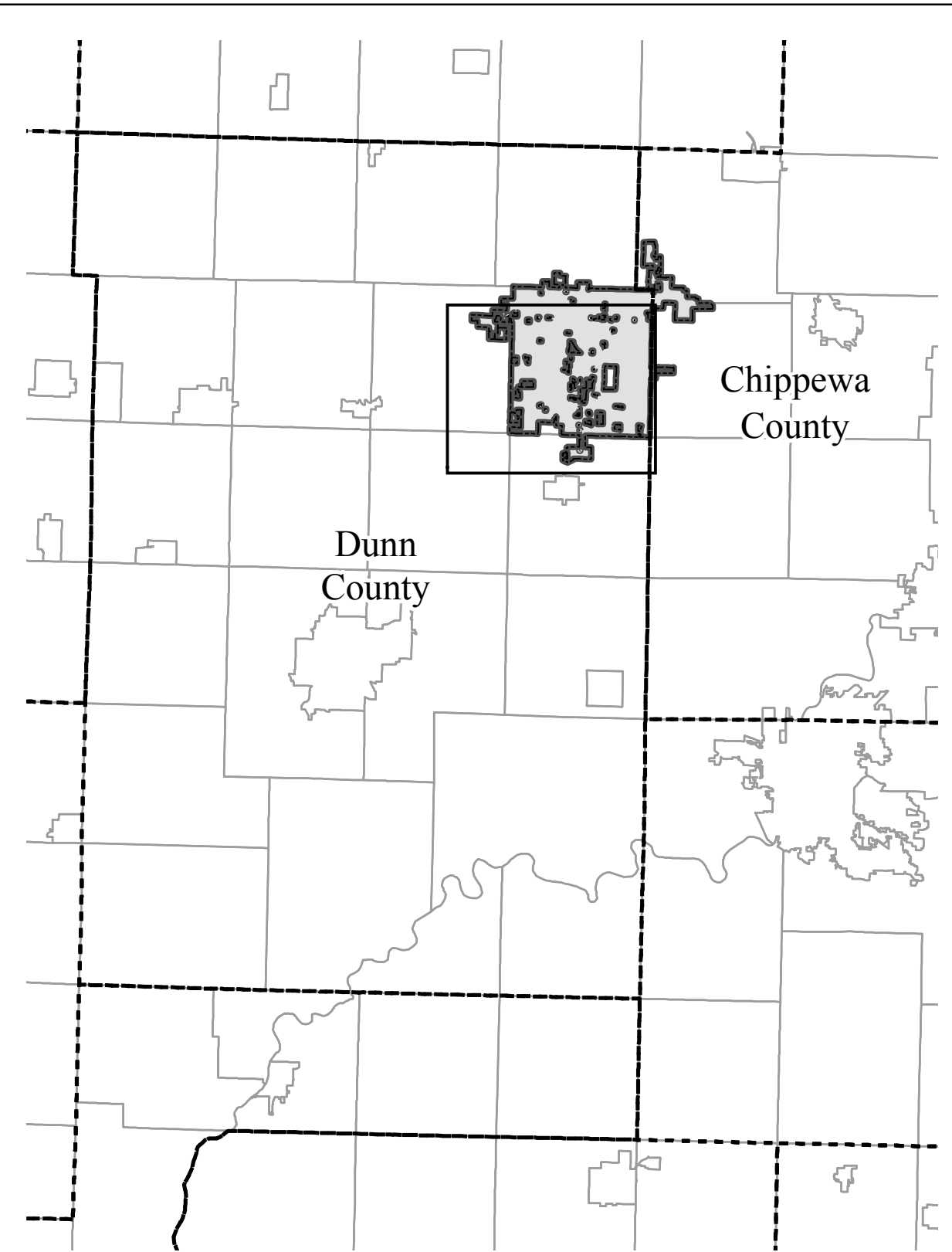
AEA 13 - 03 - M - 20120

26,045 acres

Map 2 of 2

South Subset

-  Agricultural Enterprise Area
-  County Boundary
-  City/Village Boundary
-  Town Boundary
-  Section Line
-  Lake/Stream
-  Interstate
-  US Highway
-  State Highway
-  County Rd
-  Municipal Rd



This map has been prepared by the Department of Agriculture, Trade and Consumer Protection for use in administering the Agricultural Enterprise Area Program and does not constitute a survey plat, nor is it intended to be the same. Data shown on this map were obtained from various sources.  
Prepared by: Land & Water Resource Bureau  
March, 2020

