

Squaw Lake AEA


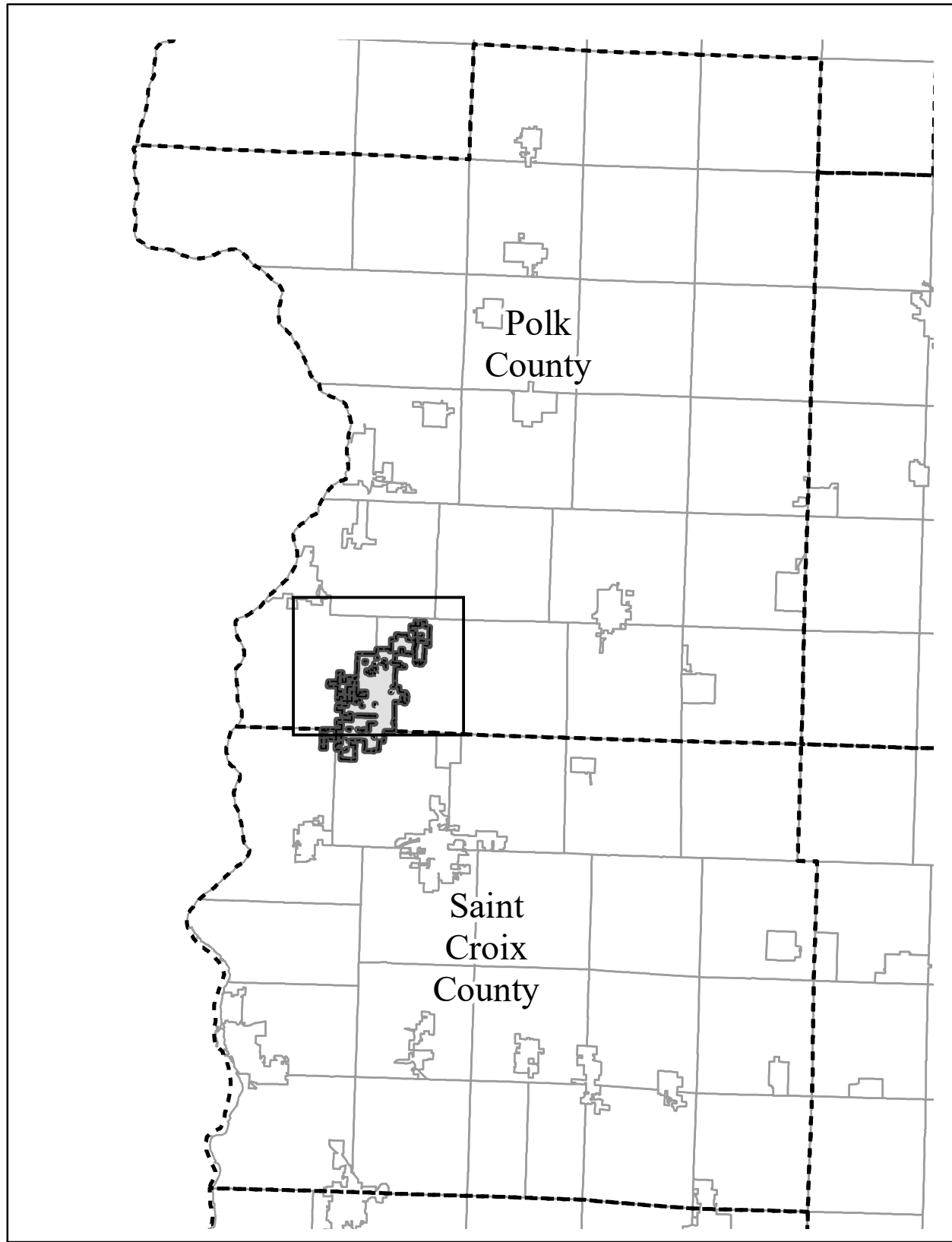
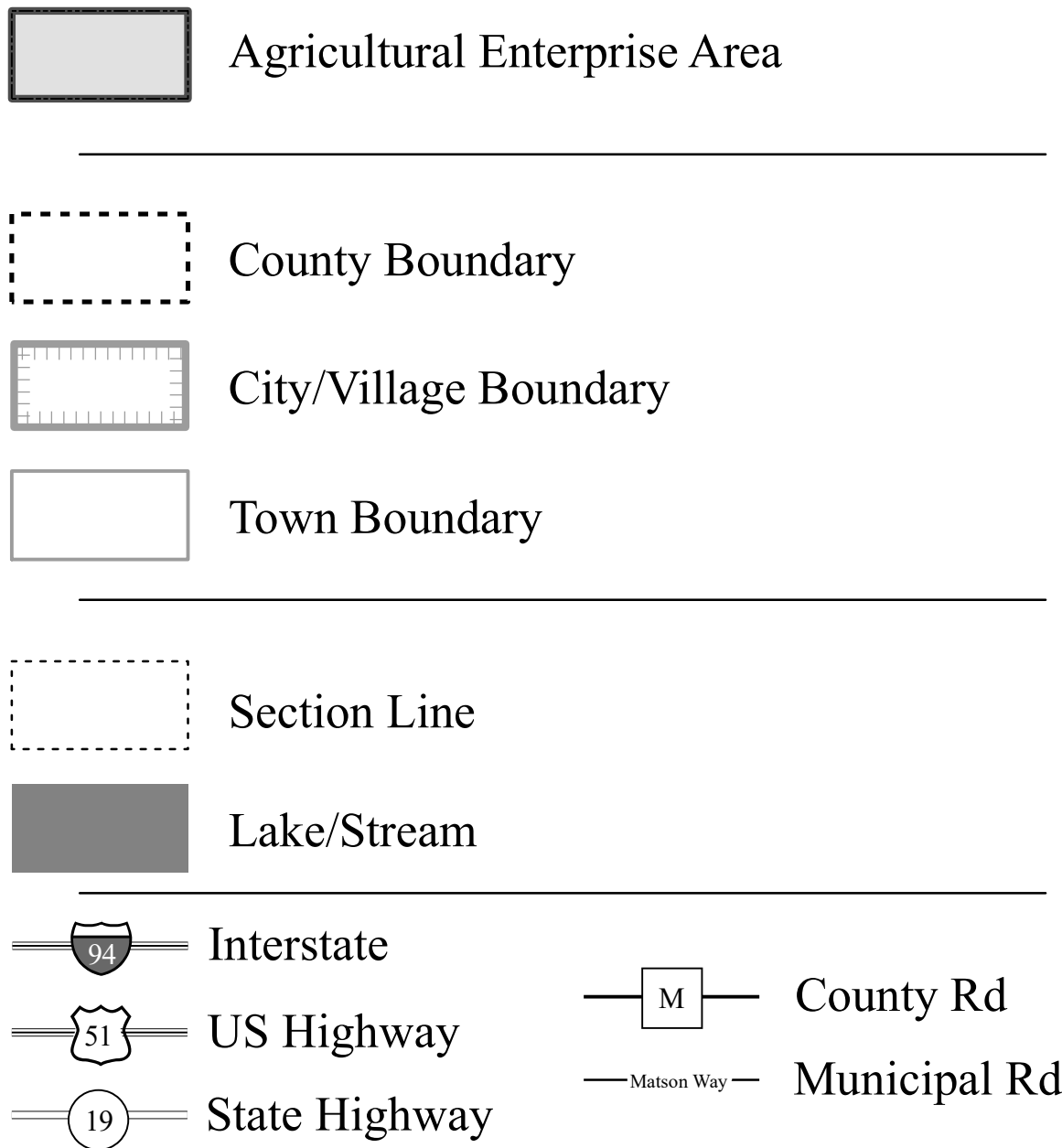
Polk / St. Croix County, WI

AEA 10 - 10 - M - 2018

9,994 acres

Map 1 of 2

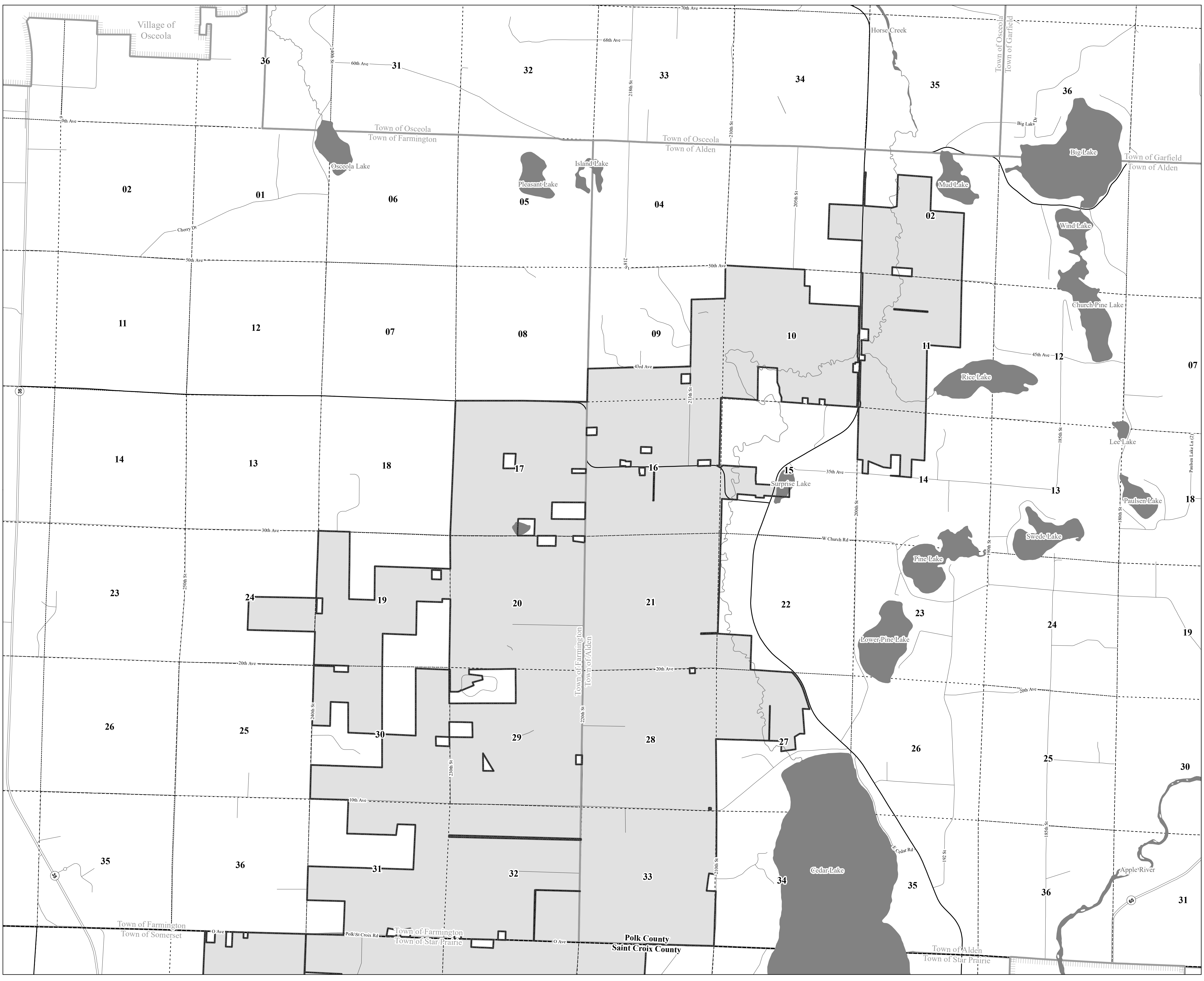
Polk County Subset



This map has been prepared by the Department of Agriculture, Trade and Consumer Protection for use in administering the Agricultural Enterprise Area Program and does not constitute a survey plat, nor is it intended to be the same. Data shown on this map were obtained from various sources.
Prepared by: Land & Water Resource Bureau
May, 2018



0 0.2 0.4 0.8
Miles



Squaw Lake AEA

Polk / St. Croix County, WI

AEA 10 - 10 - M - 2018

9,994 acres

Map 2 of 2

Saint Croix County Subset

Agricultural Enterprise Area

County Boundary

City/Village Boundary

Town Boundary

Section Line

Lake/Stream

94

Interstate

51

US Highway

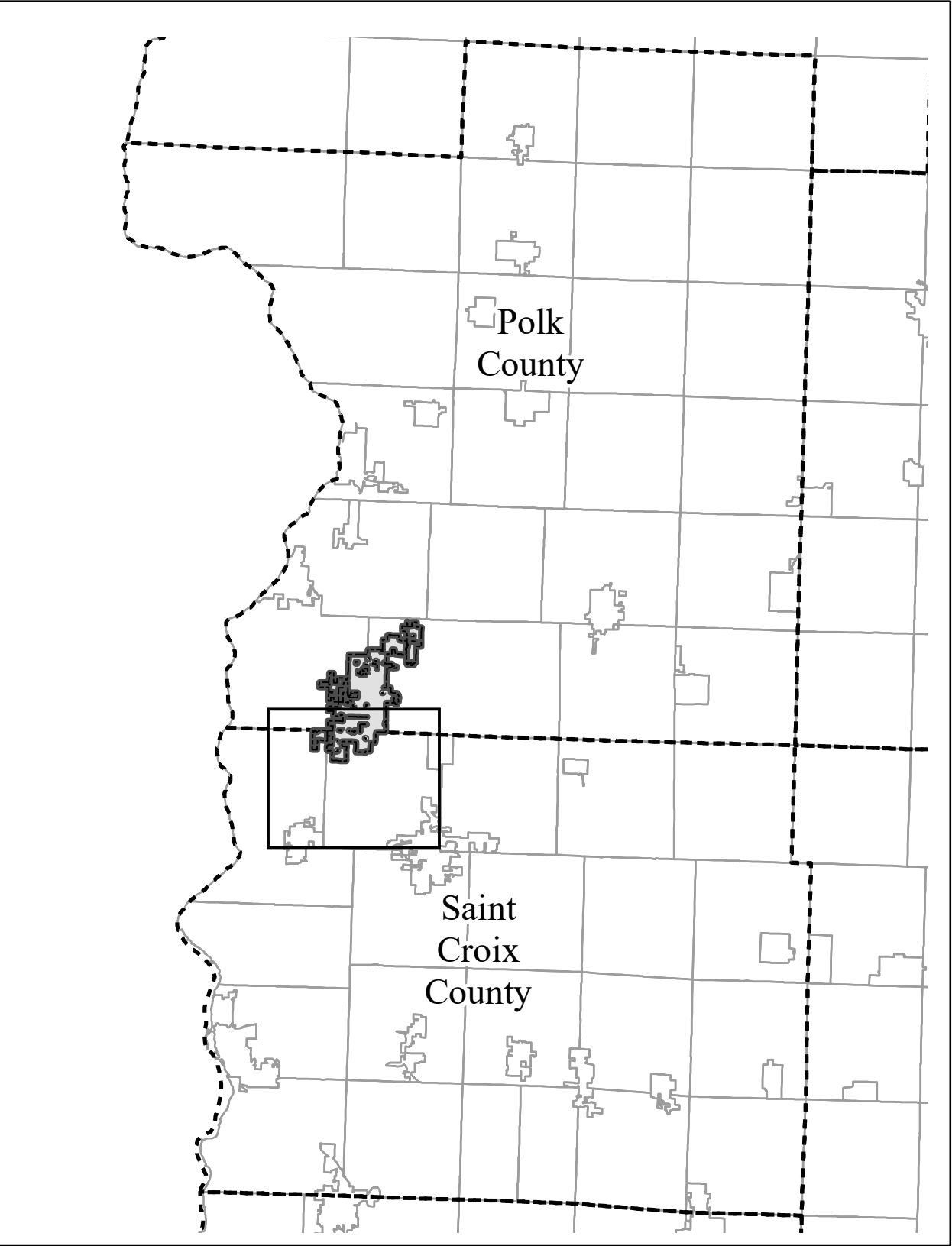
19

State Highway

M

County Rd

Municipal Rd



This map has been prepared by the Department of Agriculture, Trade and Consumer Protection for use in administering the Agricultural Enterprise Area Program and does not constitute a survey plat, nor is it intended to be the same. Data shown on this map were obtained from various sources.
Prepared by: Land & Water Resource Bureau
May, 2018

00.20.40.8

Miles

