Southwest Lead Mine Region AEA

Lafayette County, WI

AEA 13 - 02 - N - 2013

103,143 acres

Map 1 of 5 **Wiota East Subset**

- Agricultural Enterprise Area
- County Boundary
- City/Village Boundary
- Town Boundary
- Section Line
- Lake/Stream
- Interstate
- US Highway
- State Highway
- County Rd
- Municipal Rd

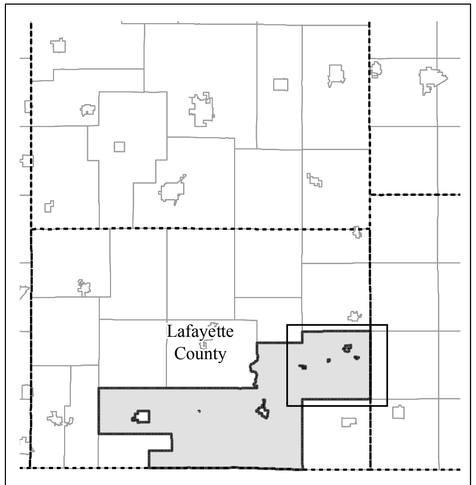

This map has been prepared by the Department of Agriculture, Trade and Consumer Protection for use in administering the Agricultural Enterprise Area Program and does not constitute a survey plat, nor is it intended to be the same. Data shown on this map were obtained from various sources.
Prepared by: Land & Water Resource Bureau
September, 2013

0 0.25 0.5 1 Miles

Southwest Lead Mine Region AEA

Lafayette County, WI

AEA 13 - 02 - N - 2013

103,143 acres

Map 2 of 5 **Wiota West Subset**

Agricultural Enterprise Area

County Boundary

City/Village Boundary

Town Boundary

Section Line

Lake/Stream

Interstate

US Highway

State Highway

County Rd

Municipal Rd

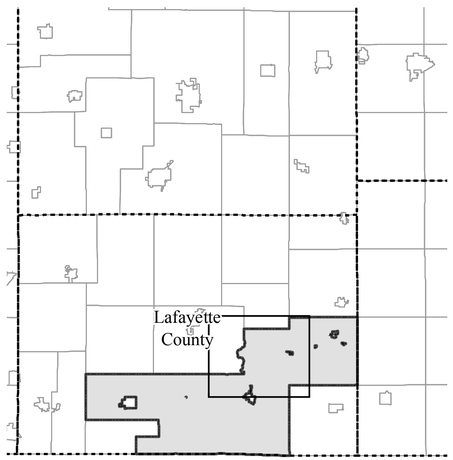

This map has been prepared by the Department of Agriculture, Trade and Consumer Protection for use in administering the Agricultural Enterprise Area Program and does not constitute a survey plat, nor is it intended to be the same. Data shown on this map were obtained from various sources.
Prepared by: Land & Water Resource Bureau
September, 2013

0 0.25 0.5 1 Miles

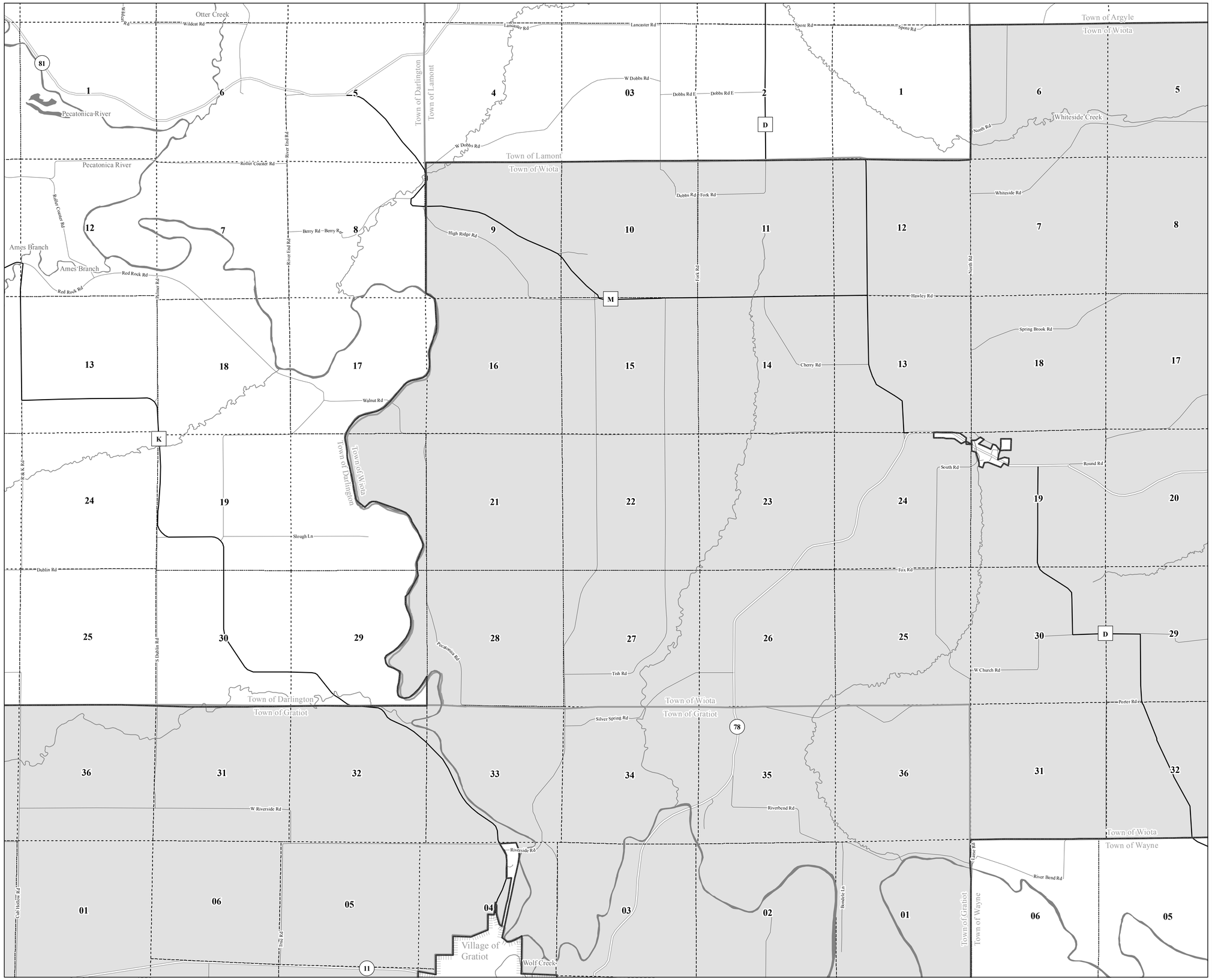

Southwest Lead Mine Region AEA

Lafayette County, WI

AEA 13 - 02 - N - 2013

103,143 acres

Map 3 of 5 **Gratiot Subset**

Agricultural Enterprise Area

County Boundary

City/Village Boundary

Town Boundary

Section Line

Lake/Stream

Interstate

US Highway

State Highway

County Rd

Municipal Rd

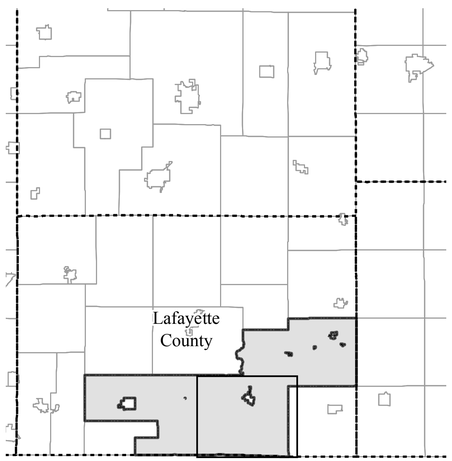

This map has been prepared by the Department of Agriculture, Trade and Consumer Protection for use in administering the Agricultural Enterprise Area Program and does not constitute a survey plat, nor is it intended to be the same. Data shown on this map were obtained from various sources.
Prepared by: Land & Water Resource Bureau
September, 2013

0 0.25 0.5 1 Miles

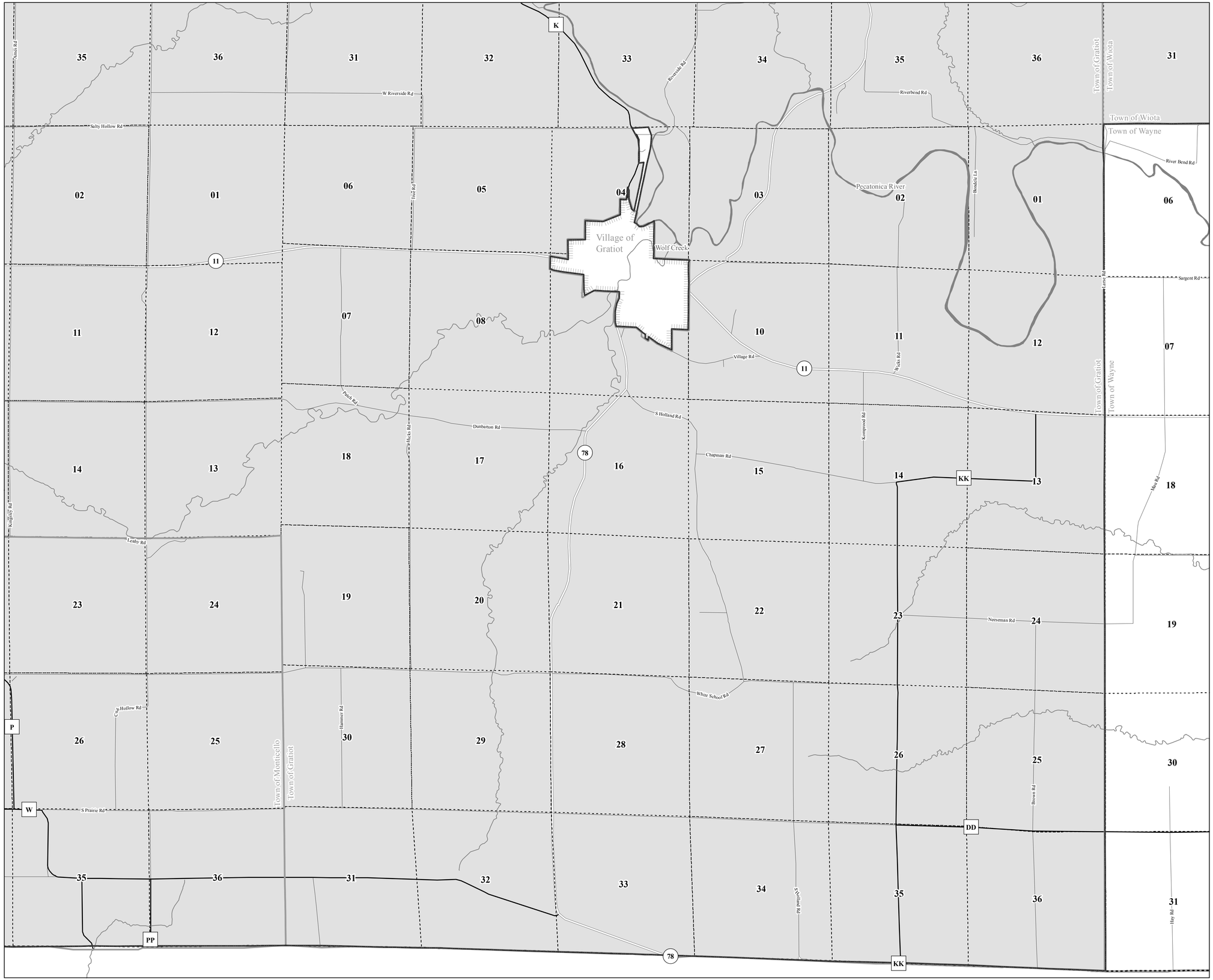

Southwest Lead Mine Region AEA

Lafayette County, WI

AEA 13 - 02 - N - 2013

103,143 acres

Map 4 of 5 **Monticello Subset**

Agricultural Enterprise Area

County Boundary

City/Village Boundary

Town Boundary

Section Line

Lake/Stream

Interstate

US Highway

State Highway

County Rd

Municipal Rd

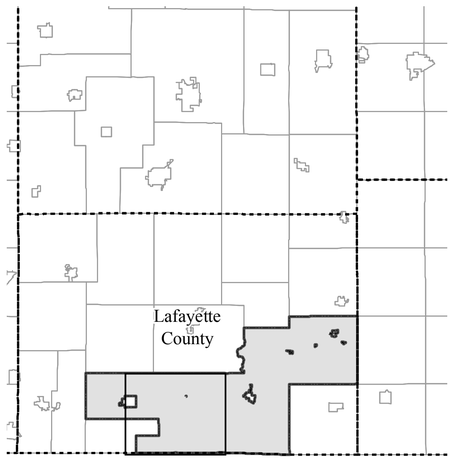

This map has been prepared by the Department of Agriculture, Trade and Consumer Protection for use in administering the Agricultural Enterprise Area Program and does not constitute a survey plat, nor is it intended to be the same. Data shown on this map were obtained from various sources.
Prepared by: Land & Water Resource Bureau
September, 2013

0 0.25 0.5 1 Miles

Jackson Rd
Roddam Rd
Apple Rd
E
Glenville Rd
Salty Hollow Rd
Wright Rd
Ames Rd
W Riverside Rd
Stump Grove Rd
11
Town of Shullsburg
Town of Gratiot
23
Summit Rd
City of Shullsburg
A
U
Dunbarton Rd
Knights Rd
Rennick Rd
Town of Shullsburg
Town of White Oak Springs
Martin Rd
Town of Shullsburg
Town of Monticello
Leahy Rd
P
Price Rd
W
White School Rd
W-P Rd
Oak Hollow Rd
Town of White Oak Springs
Town of Monticello
Town of Monticello
Town of Gratiot
Tonsdale Rd
White Oak Cemetery Rd
Blackhawk Rd
S Prairie Rd
High Valley Ln
Monticello Rd
Dimmicks Rd
PP
Wisconsin Ln
Illinois Ln

Southwest Lead Mine Region AEA

Lafayette County, WI

AEA 13 - 02 - N - 2013

103,143 acres

Map 5 of 5 **Shullsburg Subset**

Agricultural Enterprise Area

County Boundary

City/Village Boundary

Town Boundary

Section Line

Lake/Stream

Interstate

US Highway

State Highway

County Rd

Municipal Rd

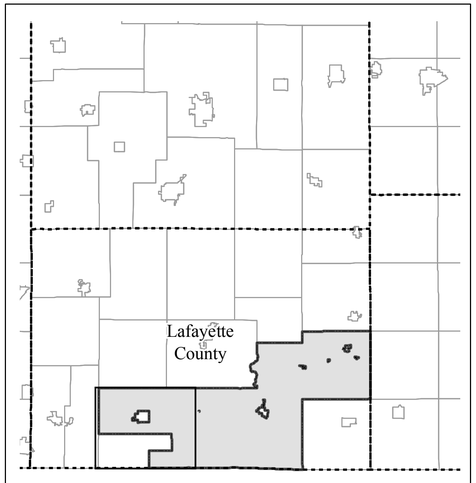

This map has been prepared by the Department of Agriculture, Trade and Consumer Protection for use in administering the Agricultural Enterprise Area Program and does not constitute a survey plat, nor is it intended to be the same. Data shown on this map were obtained from various sources.
Prepared by: Land & Water Resource Bureau
September, 2013
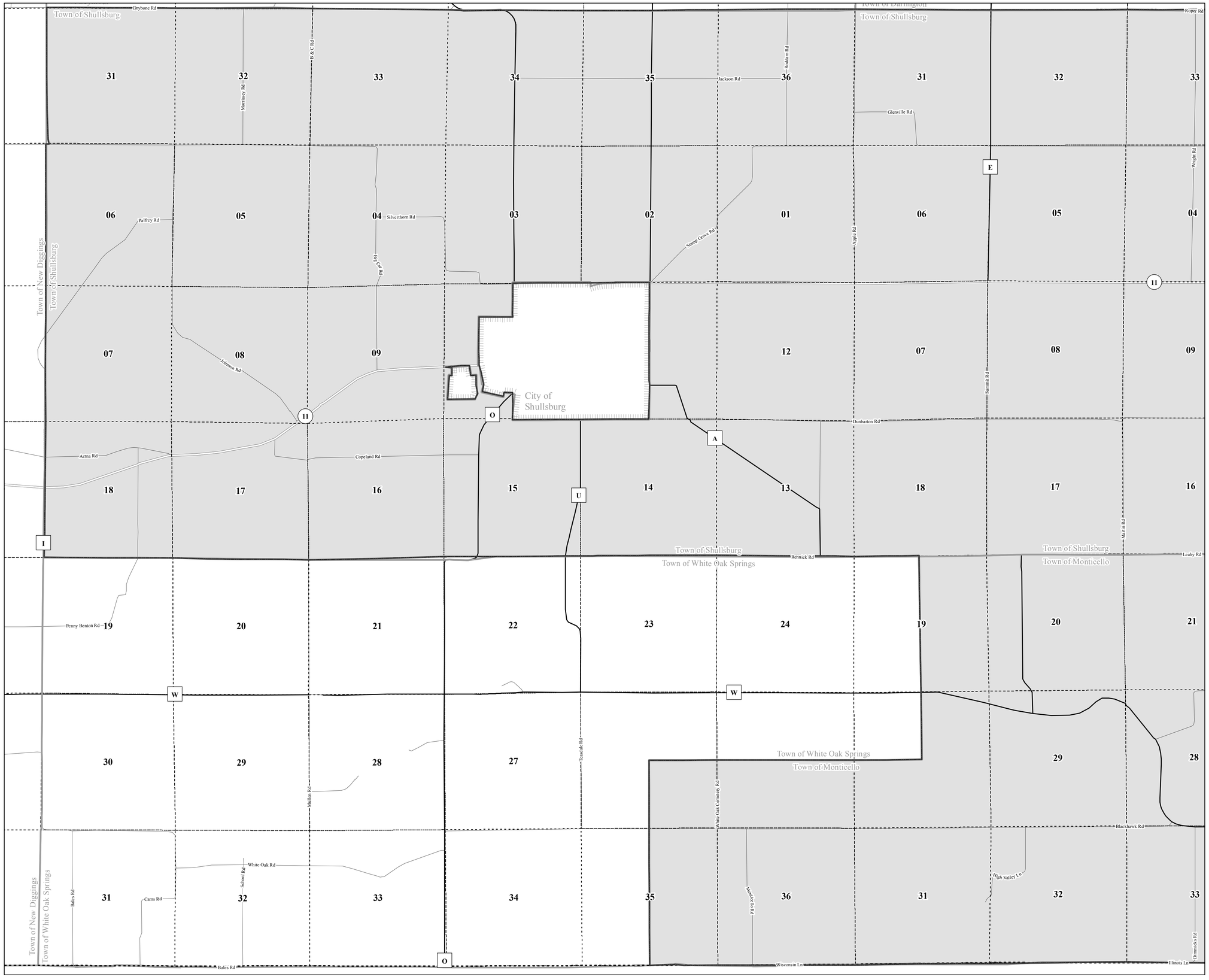
0 0.25 0.5 1 Miles