Pecatonica AEA

Lafayette County, WI

AEA 12 - 03 - N - 2012

45,776 acres

Map 1 of 3 **Lamont Subset**

- Agricultural Enterprise Area
- County Boundary
- City/Village Boundary
- Town Boundary
- Section Line
- Lake/Stream
- Interstate
- US Highway
- State Highway
- County Rd
- Municipal Rd

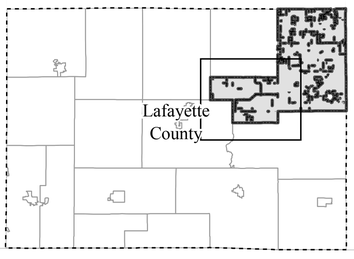

This map has been prepared by the Department of Agriculture, Trade and Consumer Protection for use in administering the Agricultural Enterprise Area Program and does not constitute a survey plat, nor is it intended to be the same. Data shown on this map were obtained from various sources.
Prepared by: Land & Water Resource Bureau
June, 2012

0 0.25 0.5 1 Miles

Hidden Valley Lake
Everson Rd
Town of Fayette
Town of Willow Springs
Town of Argyle
Town of Lamont
Kirshbaum Rd
Arkinson Rd
Gravel Run Rd
Zimmerman Rd
Dubbs Rd
E Lamont Rd
Apple Grove Church Rd
Otter Creek
Woodberry Rd
Center Lamont Rd
Goodman Rd
Apple Branch Rd
Town of Willow Springs
Town of Darlington
Otter Creek Rd
Barnes Rd
Wildcat Rd
Lancaster Rd
Spore Rd
Town of Darlington
Town of Lamont
Town of Argyle
Town of Wiota
Pecatonica River
Dobbs Rd E
W Dobbs Rd
Whiteside Creek
Whiteside Rd
Roller Coaster Rd
Town of Lamont
Town of Wiota
Town of Darlington
Town of Wiota
Berry Rd
River End Rd
Ames Branch
Red Rock Rd
High Ridge Rd
Fork Rd
Hawley Rd
North Rd
Spring Brook Rd
Cherry Rd
F
G
D
M
N
81
12 7 8 9 10 11 12 8
13 18 17 16 15 14 13 18 17
24 19 21 22 23 24 19 20
25 30 29 28 27 25 30 29
36 31 32 33 34 35 36 31 32
1 6 5 4 3 2 1 6 5
12 7 8 9 10 11 12 7 8
13 18 17

Pecatonica AEA

Lafayette County, WI

AEA 12 - 03 - N - 2012

45,776 acres

Map 2 of 3 **Argyle Subset**

- Agricultural Enterprise Area
- County Boundary
- City/Village Boundary
- Town Boundary
- Section Line
- Lake/Stream
- Interstate
- US Highway
- State Highway
- County Rd
- Municipal Rd

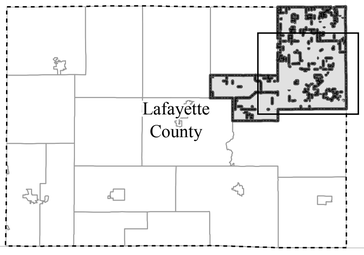

This map has been prepared by the Department of Agriculture, Trade and Consumer Protection for use in administering the Agricultural Enterprise Area Program and does not constitute a survey plat, nor is it intended to be the same. Data shown on this map were obtained from various sources.
Prepared by: Land & Water Resource Bureau
June, 2012

0 0.25 0.5 1 Miles

Yellowstone Lake
Hidden Valley Lake
East Branch Pecatonica River
Yellowstone River
Whiteside Creek
Village of Argyle
Town of Fayette
Town of Blanchard
Town of Argyle
Town of York
Town of Adams
Town of Lamont
Town of Wiota
Town of Jordan
Lafayette County
Green County
Lake Rd
Dunmon Ln
Saints Rd
Everson Rd
Anderson Rd
River Rd
Hill Ln
Kainz Rd
Yankee Hollow Rd
Sawmill Rd
Disrud Rd
Valley Rd
White Oak Rd
Wildfire Rd
Puddle Dock Rd
E Lamont Rd
Apple Grove Church Rd
Goodman Rd
Apple Branch Rd
Null Rd
Rat Hollow Rd
Spore Rd
78
81
N
G
D
A
C

Pecatonica AEA

Lafayette County, WI

AEA 12 - 03 - N - 2012

45,776 acres

Map 3 of 3 **Blanchard Subset**

Agricultural Enterprise Area

County Boundary

City/Village Boundary

Town Boundary

Section Line

Lake/Stream

Interstate

US Highway

State Highway

County Rd

Municipal Rd

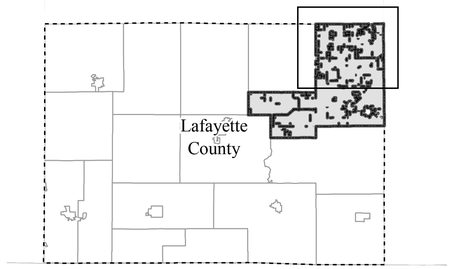

This map has been prepared by the Department of Agriculture, Trade and Consumer Protection for use in administering the Agricultural Enterprise Area Program and does not constitute a survey plat, nor is it intended to be the same. Data shown on this map were obtained from various sources.
Prepared by: Land & Water Resource Bureau
June, 2012
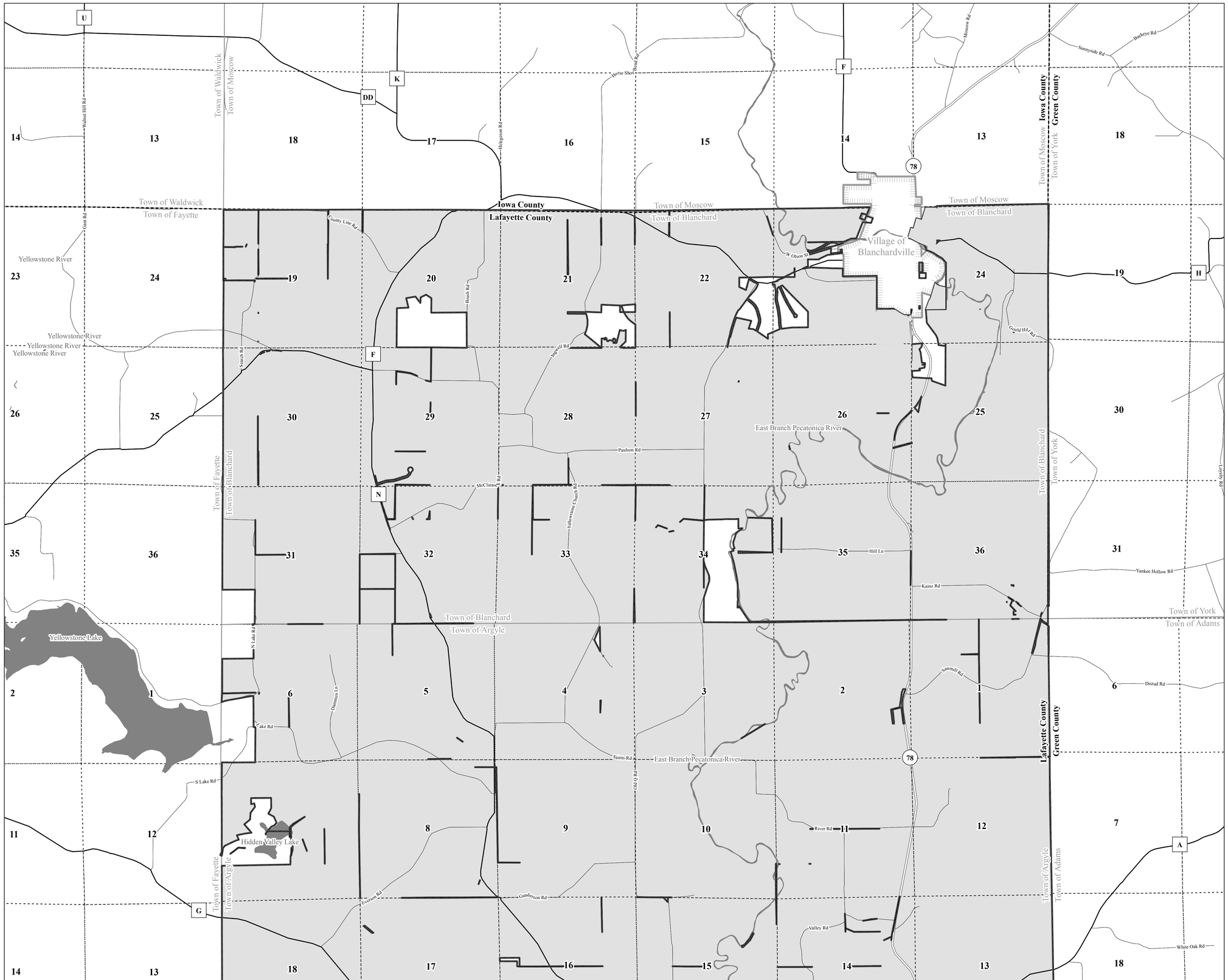
0 0.25 0.5 1 Miles