Heart of America's Dairyland AEA

Clark & Marathon County, WI

AEA 11 - 03 - M - 2014

225,511 acres

Map 1 of 15 **Mayville Subset**

Agricultural Enterprise Area

County Boundary

City/Village Boundary

Town Boundary

Section Line

Lake/Stream

Interstate

US Highway

State Highway

County Rd

Municipal Rd

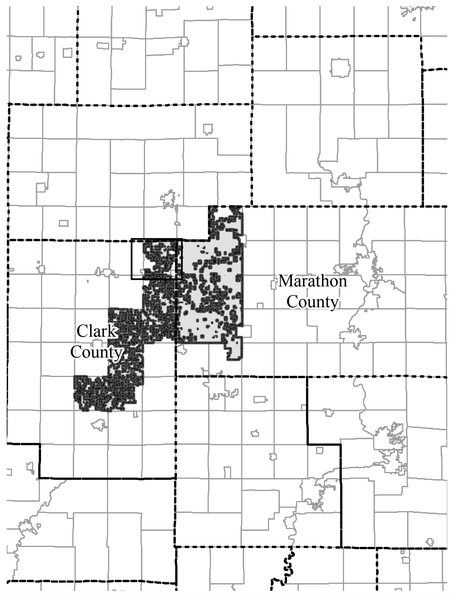

This map has been prepared by the Department of Agriculture, Trade and Consumer Protection for use in administering the Agricultural Enterprise Area Program and does not constitute a survey plat, nor is it intended to be the same. Data shown on this map were obtained from various sources.
Prepared by: Land & Water Resource Bureau
September, 2014

0 0.25 0.5 1 Miles

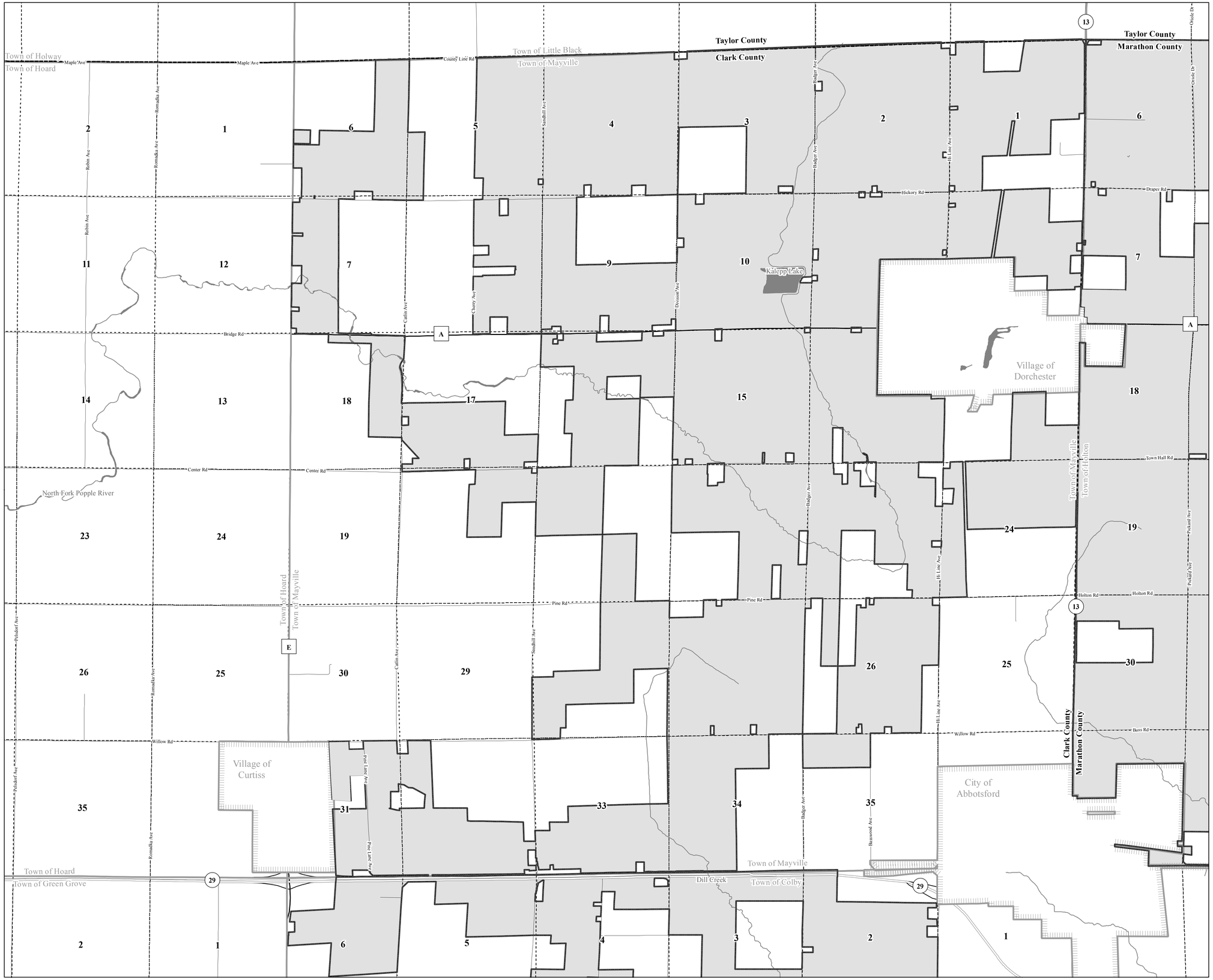

Heart of America's Dairyland AEA

Clark & Marathon County, WI

AEA 11 - 03 - M - 2014

225,511 acres

Map 2 of 15 **Colby Subset**

- Agricultural Enterprise Area
- County Boundary
- City/Village Boundary
- Town Boundary
- Section Line
- Lake/Stream
- Interstate
- US Highway
- State Highway
- County Rd
- Municipal Rd

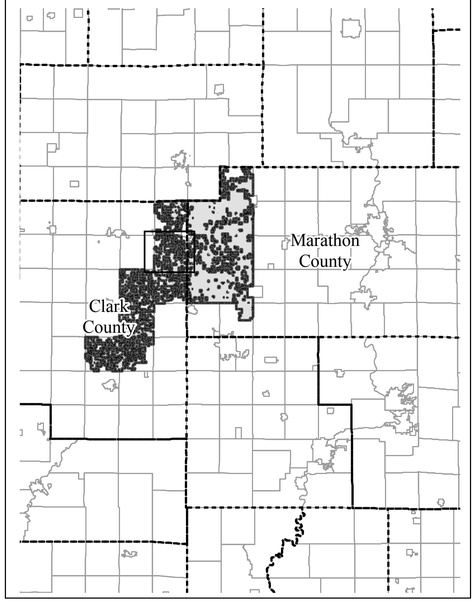

This map has been prepared by the Department of Agriculture, Trade and Consumer Protection for use in administering the Agricultural Enterprise Area Program and does not constitute a survey plat, nor is it intended to be the same. Data shown on this map were obtained from various sources.
Prepared by: Land & Water Resource Bureau
September, 2014

0 0.25 0.5 1 Miles

Village of Curtiss
Town of Hoard
Town of Green Grove
Town of Mayville
Town of Colby
City of Abbotsford
City of Colby
Village of Unity
Town of Green Grove
Town of Colby
Town of Beaver
Town of Colby
Town of Unity
Town of Hull
Town of Brighton
Clark County
Marathon County
South Fork Popple River
Oak Rd
Eddy Rd
Colby Factory Rd
Cloverdale Rd
Blackberry Rd
Elderberry Rd
Huckleberry Rd
Spence St
Sandylane Rd
Popple River Rd
Oak Grove Ave
Catlin Ave
Division Ave
Badger Ave
Hi Line Ave
Colonial Ave
Doc Ave
Strathill Ave
Romadka Ave
Robin Ave
Pine Rd
Pine Rd S
29
E
N
Q
13

Heart of America's Dairyland AEA

Clark & Marathon County, WI

AEA 11 - 03 - M - 2014

225,511 acres

Map 3 of 15 **Unity Subset**

Agricultural Enterprise Area

County Boundary

City/Village Boundary

Town Boundary

Section Line

Lake/Stream

Interstate

US Highway

State Highway

County Rd

Municipal Rd

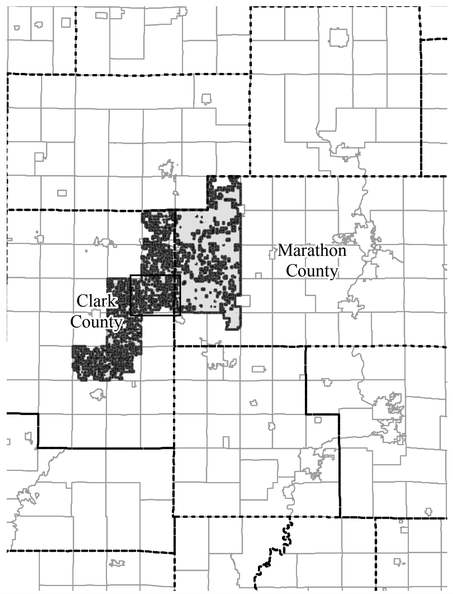

This map has been prepared by the Department of Agriculture, Trade and Consumer Protection for use in administering the Agricultural Enterprise Area Program and does not constitute a survey plat, nor is it intended to be the same. Data shown on this map were obtained from various sources.
Prepared by: Land & Water Resource Bureau
September, 2014

0 0.25 0.5 1 Miles

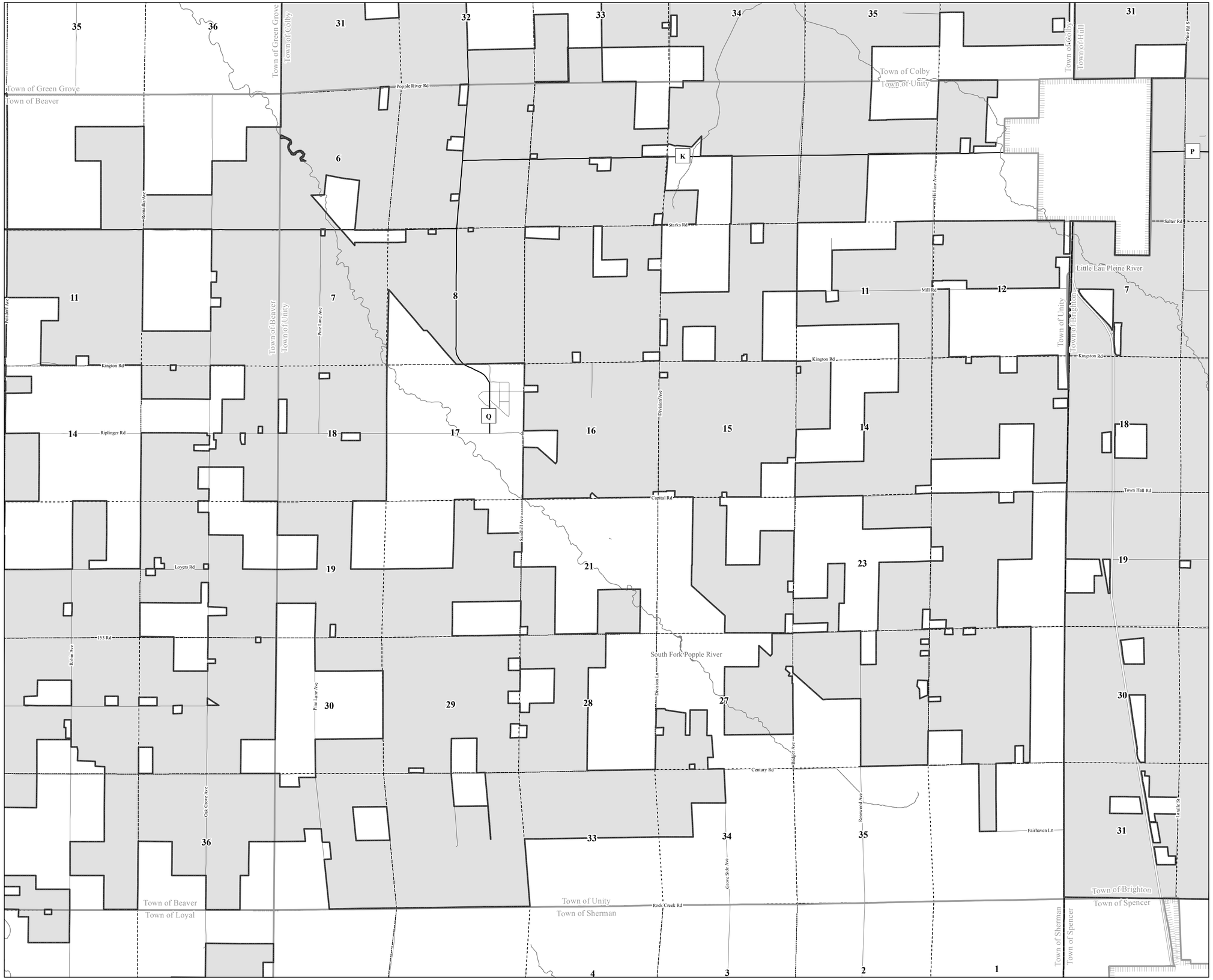

Heart of America's Dairyland AEA

Clark & Marathon County, WI

AEA 11 - 03 - M - 2014

225,511 acres

Map 4 of 15 **Beaver Subset**

- Agricultural Enterprise Area
- County Boundary
- City/Village Boundary
- Town Boundary
- Section Line
- Lake/Stream
- Interstate
- US Highway
- State Highway
- County Rd
- Municipal Rd

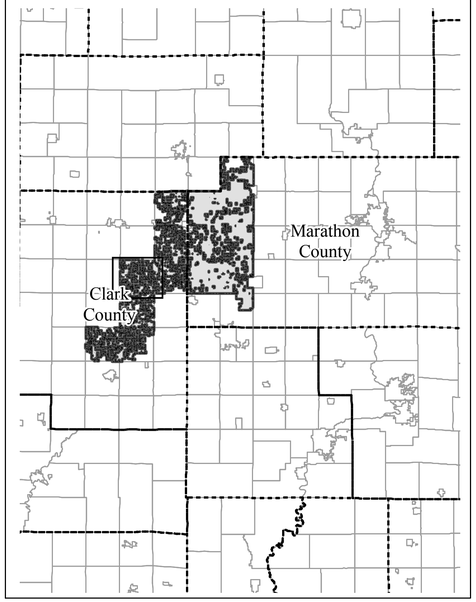

This map has been prepared by the Department of Agriculture, Trade and Consumer Protection for use in administering the Agricultural Enterprise Area Program and does not constitute a survey plat, nor is it intended to be the same. Data shown on this map were obtained from various sources.
Prepared by: Land & Water Resource Bureau
September, 2014

0 0.25 0.5 1 Miles

Popple River
Town of Longwood
Town of Warner
Town of Green Grove
Town of Beaver
Town of Colby
Town of Unity
Town of Warner
Town of Beaver
Town of Eaton
Town of Loyal
Town of Sherman
Rock Creek
Stark Rd
Starks Rd
Hazelnut Rd
Popple River Rd
Mill Rd
Kington Rd
Riplinger Rd
Capital Rd
Lovers Rd
153 Rd
Lake Rd
Maple Center Rd
Lone Rd
Century Rd
Rock Creek Rd
Cardinal Ave
Fairground Ave
Peladorf Ave
Romadka Ave
Oak Grove Ave
Pine Lane Ave
Madison Ave
Owen Ave
Miller Ave
Robin Ave
Sparrow Ave
Meridian Ave
Catlin Ave
P
Q
K
1 2 3 4 5 6 7 8 9 11 12 13 14 16 17 18 19 20 21 22 24 25 29 30 31 34 36

Heart of America's Dairyland AEA

Clark & Marathon County, WI

AEA 11 - 03 - M - 2014

225,511 acres

Map 5 of 15 **Loyal Subset**

- Agricultural Enterprise Area
- County Boundary
- City/Village Boundary
- Town Boundary
- Section Line
- Lake/Stream
- Interstate
- US Highway
- State Highway
- County Rd
- Municipal Rd

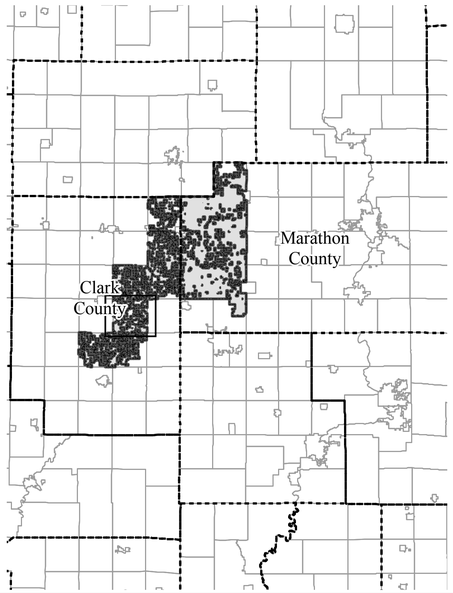

This map has been prepared by the Department of Agriculture, Trade and Consumer Protection for use in administering the Agricultural Enterprise Area Program and does not constitute a survey plat, nor is it intended to be the same. Data shown on this map were obtained from various sources.
Prepared by: Land & Water Resource Bureau
September, 2014

0 0.25 0.5 1 Miles

Heart of America's Dairyland AEA

Clark & Marathon County, WI

AEA 11 - 03 - M - 2014

225,511 acres

Map 6 of 15 **Hull Subset**

- Agricultural Enterprise Area
- County Boundary
- City/Village Boundary
- Town Boundary
- Section Line
- Lake/Stream
- Interstate
- US Highway
- State Highway
- County Rd
- Municipal Rd

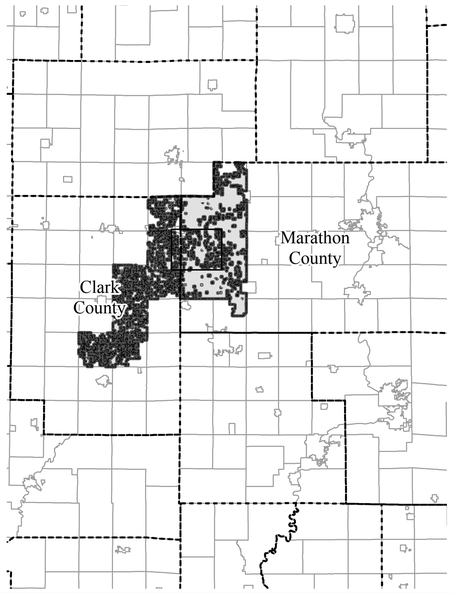

This map has been prepared by the Department of Agriculture, Trade and Consumer Protection for use in administering the Agricultural Enterprise Area Program and does not constitute a survey plat, nor is it intended to be the same. Data shown on this map were obtained from various sources.
Prepared by: Land & Water Resource Bureau
September, 2014

0 0.25 0.5 1 Miles

Porky Creek
Town of Holton
Town of Hull
Marsh Creek
Town of Johnson
Town of Frankfort
City of Abbotsford
Hi Line Ave
Oak Rd
Colonial Ave
Poplar Rd
Elm Rd
Elderberry Rd
Town Line Rd
Hazelnut Rd
Huckleberry Rd
Randall Creek
Sandylane Rd
Spence St
City of Colby
Dill Creek
Maple Rd
Pine Rd
Chestnut Rd
Big Eau Pleine River
Blueberry Rd
Clark County
Marathon County
Winding Creek
Cloverdale Rd
Pine Rd S
Blackberry Rd
Town of Colby
Town of Unity
Town of Hull
Town of Brighton
Town of Frankfort
Town of Eau Pleine
Village of Unity

Heart of America's Dairyland AEA

Clark & Marathon County, WI

AEA 11 - 03 - M - 2014

225,511 acres

Map 7 of 15 **Brighton Subset**

Agricultural Enterprise Area

County Boundary

City/Village Boundary

Town Boundary

Section Line

Lake/Stream

Interstate

US Highway

State Highway

County Rd

Municipal Rd

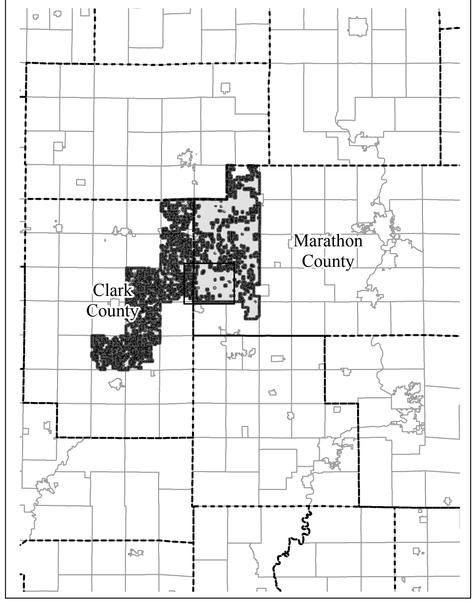

This map has been prepared by the Department of Agriculture, Trade and Consumer Protection for use in administering the Agricultural Enterprise Area Program and does not constitute a survey plat, nor is it intended to be the same. Data shown on this map were obtained from various sources.
Prepared by: Land & Water Resource Bureau
September, 2014

0 0.25 0.5 1 Miles

Town of Colby
Town of Unity
Town of Hull
Town of Brighton
Village of Unity
Dill Creek
Town of Frankfort
Town of Eau Pleine
Salter Rd
Mill Rd
Kington Rd
Kingston Rd
Capital Rd
Town Hall Rd
153 Rd
Century Rd
Duxbury Rd
Eau Pleine Rd
Eau Pleine St
Mac Arthur St
Equity St
Carlson Creek
Little Eau Pleine River
Town of Unity
Town of Sherman
Town of Brighton
Town of Spencer
Town of Eau Pleine
Town of McMillan

Heart of America's Dairyland AEA

Clark & Marathon County, WI

AEA 11 - 03 - M - 2014

225,511 acres

Map 8 of 15 **Holton Subset**

Agricultural Enterprise Area

County Boundary

City/Village Boundary

Town Boundary

Section Line

Lake/Stream

Interstate

US Highway

State Highway

County Rd

Municipal Rd

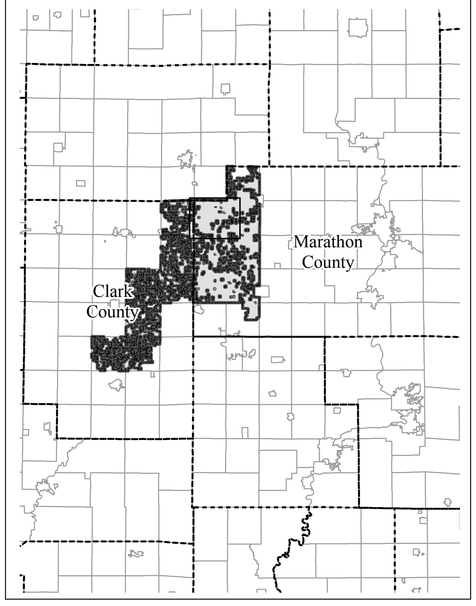

This map has been prepared by the Department of Agriculture, Trade and Consumer Protection for use in administering the Agricultural Enterprise Area Program and does not constitute a survey plat, nor is it intended to be the same. Data shown on this map were obtained from various sources.
Prepared by: Land & Water Resource Bureau
September, 2014

0 0.25 0.5 1 Miles

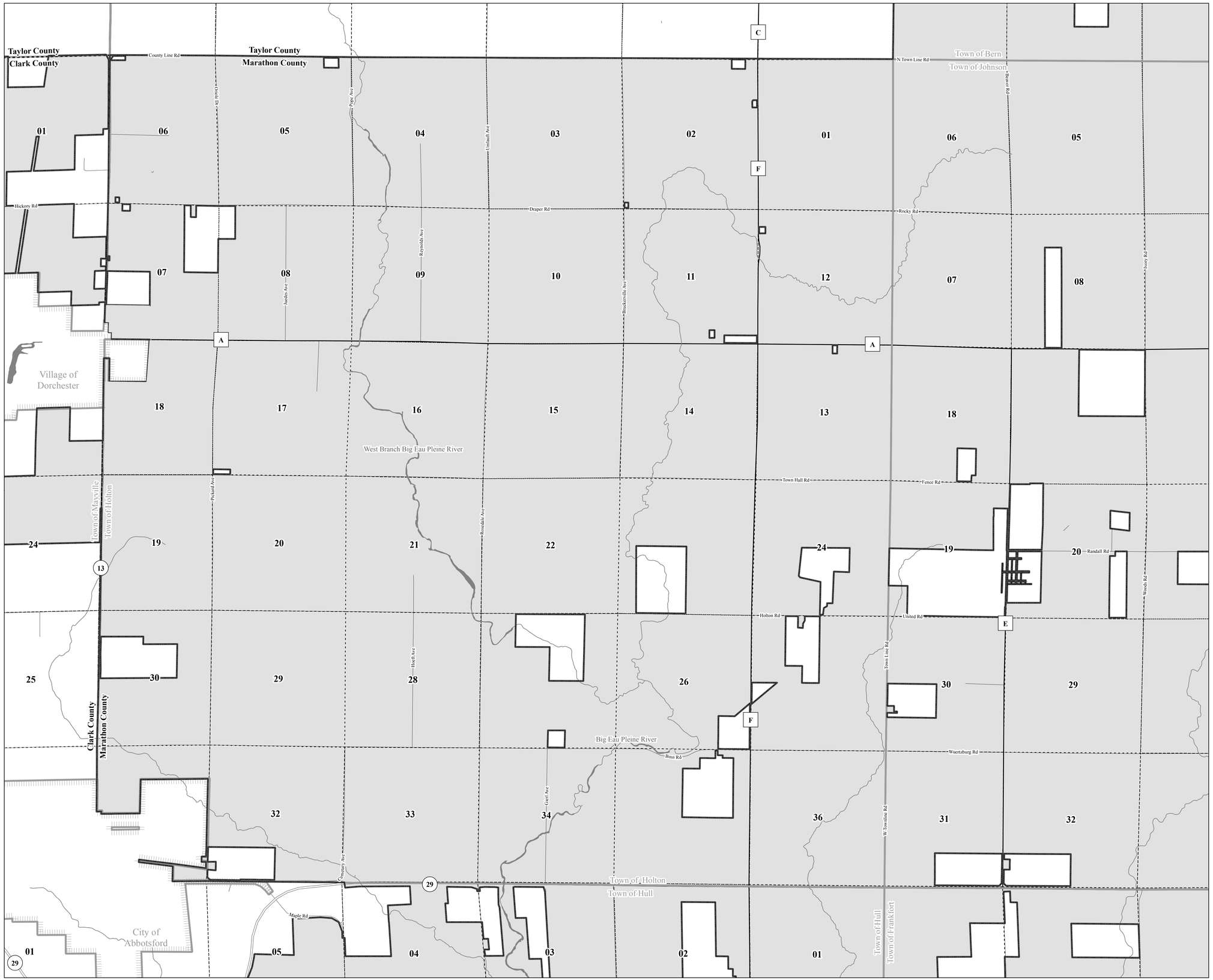

Heart of America's Dairyland AEA

Clark & Marathon County, WI

AEA 11 - 03 - M - 2014

225,511 acres

Map 9 of 15 **Johnson Subset**

Agricultural Enterprise Area

County Boundary

City/Village Boundary

Town Boundary

Section Line

Lake/Stream

Interstate

US Highway

State Highway

County Rd

Municipal Rd

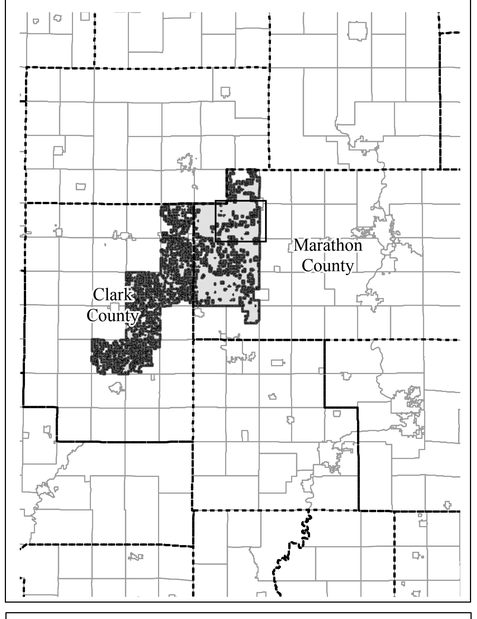

This map has been prepared by the Department of Agriculture, Trade and Consumer Protection for use in administering the Agricultural Enterprise Area Program and does not constitute a survey plat, nor is it intended to be the same. Data shown on this map were obtained from various sources.
Prepared by: Land & Water Resource Bureau
September, 2014

0 0.25 0.5 1 Miles

Heart of America's Dairyland AEA

Clark & Marathon County, WI

AEA 11 - 03 - M - 2014

225,511 acres

Map 10 of 15 **Frankfort Subset**

- Agricultural Enterprise Area
- County Boundary
- City/Village Boundary
- Town Boundary
- Section Line
- Lake/Stream
- Interstate
- US Highway
- State Highway
- County Rd
- Municipal Rd

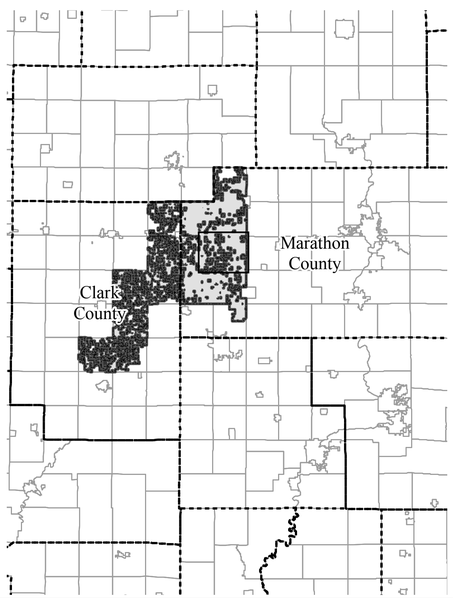

This map has been prepared by the Department of Agriculture, Trade and Consumer Protection for use in administering the Agricultural Enterprise Area Program and does not constitute a survey plat, nor is it intended to be the same. Data shown on this map were obtained from various sources.
Prepared by: Land & Water Resource Bureau
September, 2014

0 0.25 0.5 1 Miles

Town of Holton
Town of Hull
Town of Johnson
Town of Frankfort
Town of Rietbrock
Town of Wien
Town of Brighton
Town of Eau Pleine
Town of Cleveland
Elderberry Rd
Huckleberry Rd
Blueberry Rd
Blackberry Rd
Hazelnut Rd
Walnut Rd
Butternut Rd
Elm Rd
Maplenut Rd
Randall Creek
Big Eau Pleine River
Dill Creek
Dill Creek
29
N
E
F
P
97

Heart of America's Dairyland AEA

Clark & Marathon County, WI

AEA 11 - 03 - M - 2014

225,511 acres

Map 11 of 15 **Bern Subset**

Agricultural Enterprise Area

County Boundary

City/Village Boundary

Town Boundary

Section Line

Lake/Stream

Interstate

US Highway

State Highway

County Rd

Municipal Rd

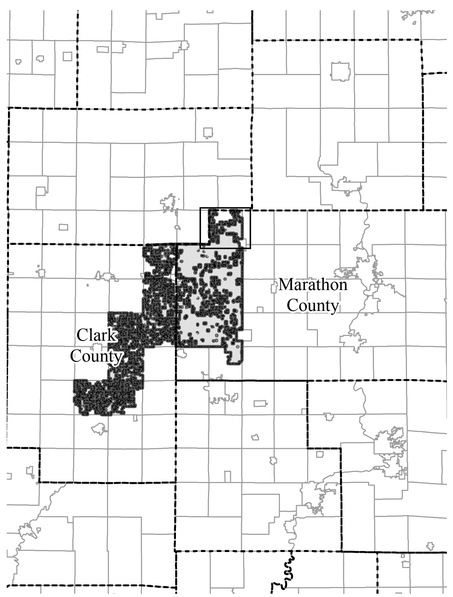

This map has been prepared by the Department of Agriculture, Trade and Consumer Protection for use in administering the Agricultural Enterprise Area Program and does not constitute a survey plat, nor is it intended to be the same. Data shown on this map were obtained from various sources.
Prepared by: Land & Water Resource Bureau
September, 2014

0 0.25 0.5 1 Miles

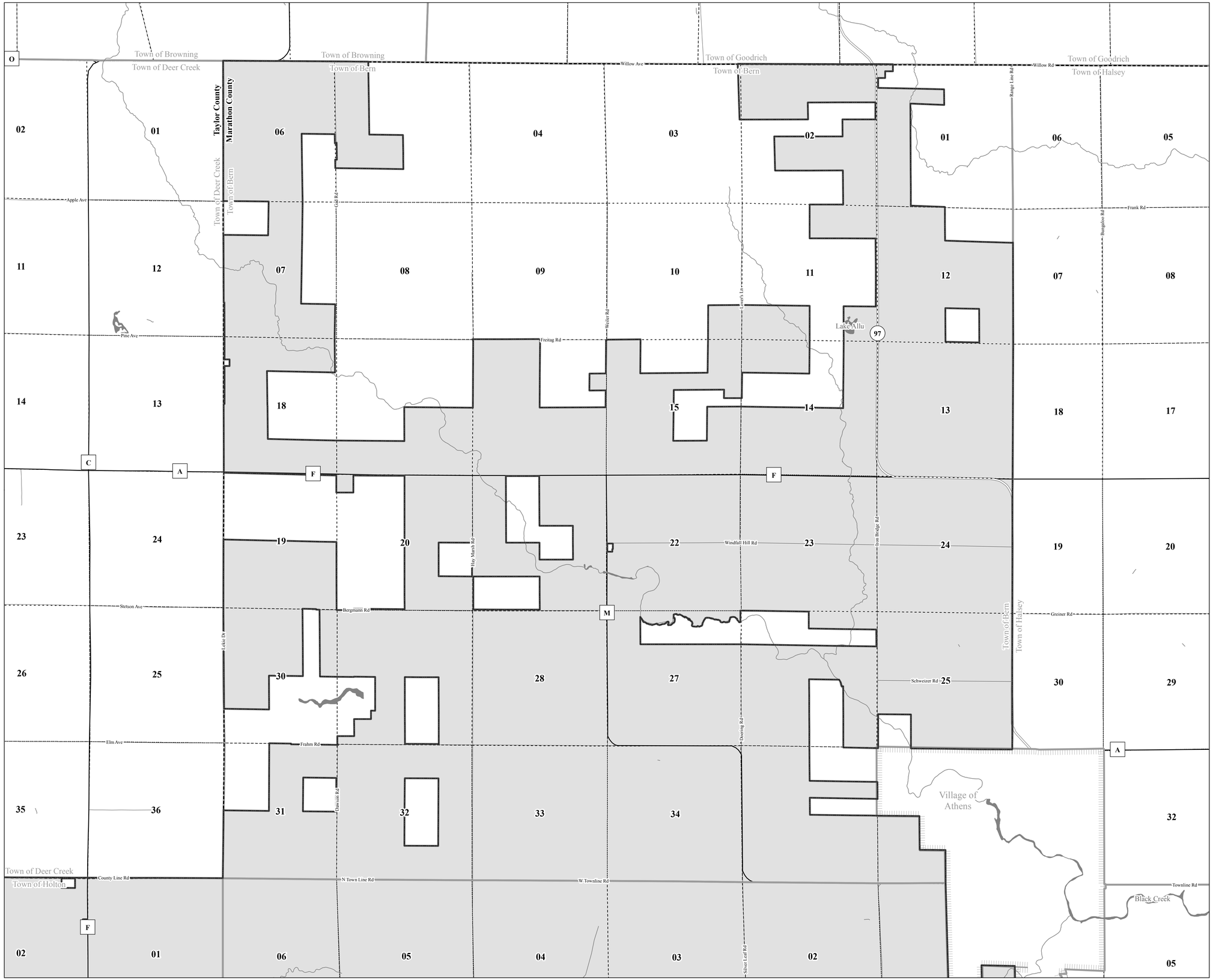

Heart of America's Dairyland AEA

Clark & Marathon County, WI

AEA 11 - 03 - M - 2014

225,511 acres

Map 12 of 15 **Eau Pleine Subset**

- Agricultural Enterprise Area
- County Boundary
- City/Village Boundary
- Town Boundary
- Section Line
- Lake/Stream
- Interstate
- US Highway
- State Highway
- County Rd
- Municipal Rd

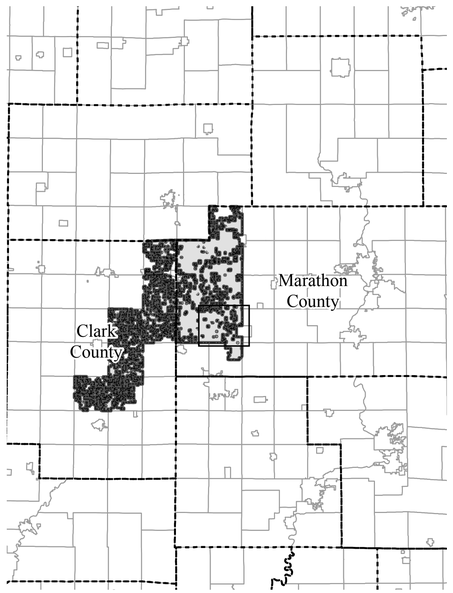

This map has been prepared by the Department of Agriculture, Trade and Consumer Protection for use in administering the Agricultural Enterprise Area Program and does not constitute a survey plat, nor is it intended to be the same. Data shown on this map were obtained from various sources.
Prepared by: Land & Water Resource Bureau
September, 2014

0 0.25 0.5 1 Miles

Town of Hull
Town of Brighton
Town of Frankfort
Dill Creek
Town of Frankfort
Town of Eau Pleine
Town of Frankfort
Town of Wien
Scout Ln
Hillside St
Big Rapids St
Big Rapids Rd
Wigan Ave
Lincoln Ave
Kingston Rd
Rock Rd
Big Eau Pleine River
Equity St
March Rapids Ave
Town Hall Rd
Frey Ave N
Wescott Ave
Stuart Ave
Village of Stratford
Galvin Ave
Mac Arthur St
Century Rd
Balsam St
Town of Brighton
Town of Eau Pleine
Town of Brighton
Town of Spencer
Eau Pleine Rd
Town of Eau Pleine
Town of McMillan
Eau Pleine St
Drake Ave
River Rd
Town of Spencer
Town of McMillan
Town of McMillan
Town of Day

Heart of America's Dairyland AEA

Clark & Marathon County, WI

AEA 11 - 03 - M - 2014

225,511 acres

Map 13 of 15 **McMillan Subset**

Agricultural Enterprise Area

County Boundary

City/Village Boundary

Town Boundary

Section Line

Lake/Stream

Interstate

US Highway

State Highway

County Rd

Municipal Rd

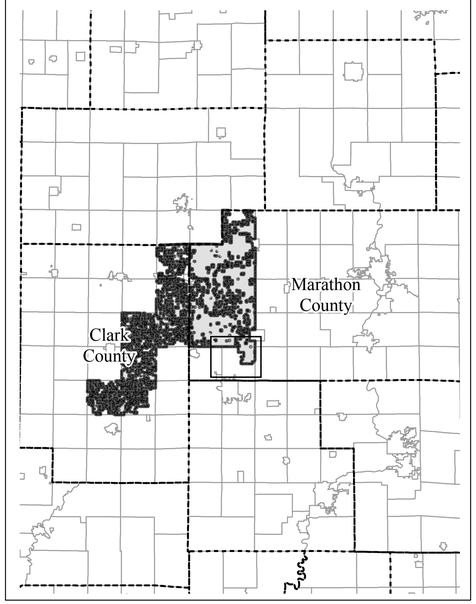

This map has been prepared by the Department of Agriculture, Trade and Consumer Protection for use in administering the Agricultural Enterprise Area Program and does not constitute a survey plat, nor is it intended to be the same. Data shown on this map were obtained from various sources.
Prepared by: Land & Water Resource Bureau
September, 2014

0 0.25 0.5 1 Miles

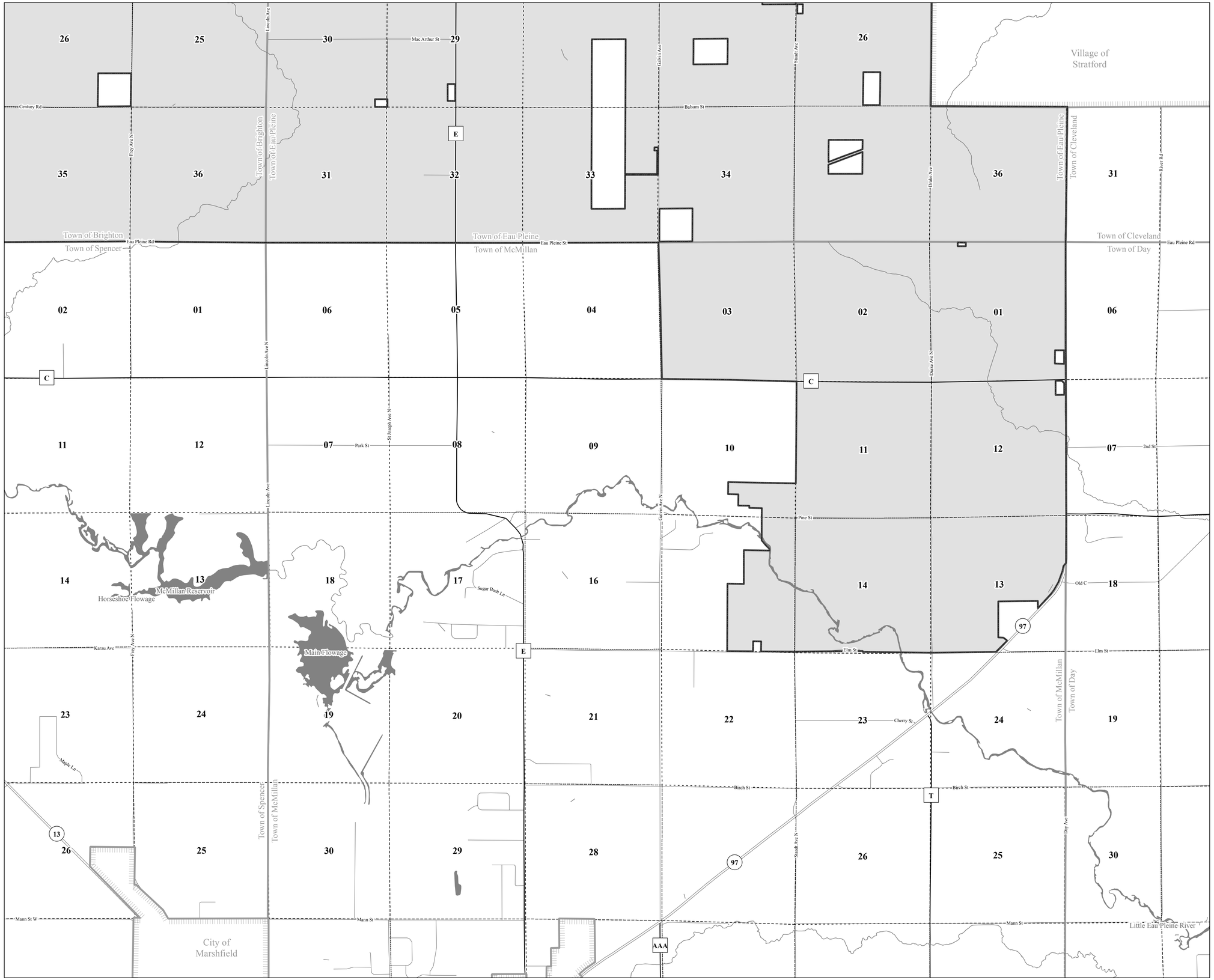

Heart of America's Dairyland AEA

Clark & Marathon County, WI

AEA 11 - 03 - M - 2014

225,511 acres

Map 14 of 15 **York Subset**

Agricultural Enterprise Area

County Boundary

City/Village Boundary

Town Boundary

Section Line

Lake/Stream

Interstate

US Highway

State Highway

County Rd

Municipal Rd

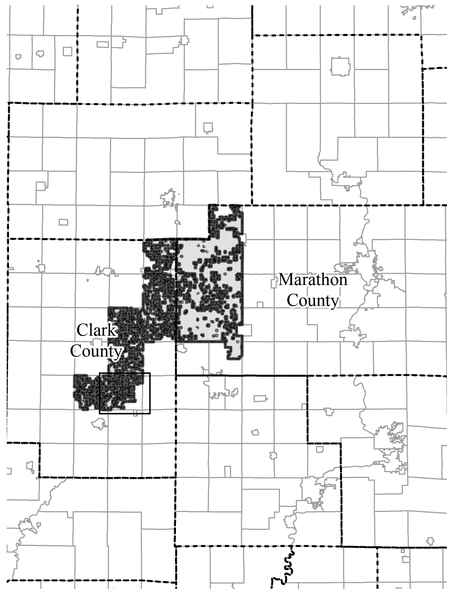

This map has been prepared by the Department of Agriculture, Trade and Consumer Protection for use in administering the Agricultural Enterprise Area Program and does not constitute a survey plat, nor is it intended to be the same. Data shown on this map were obtained from various sources.
Prepared by: Land & Water Resource Bureau
September, 2014

0 0.25 0.5 1 Miles

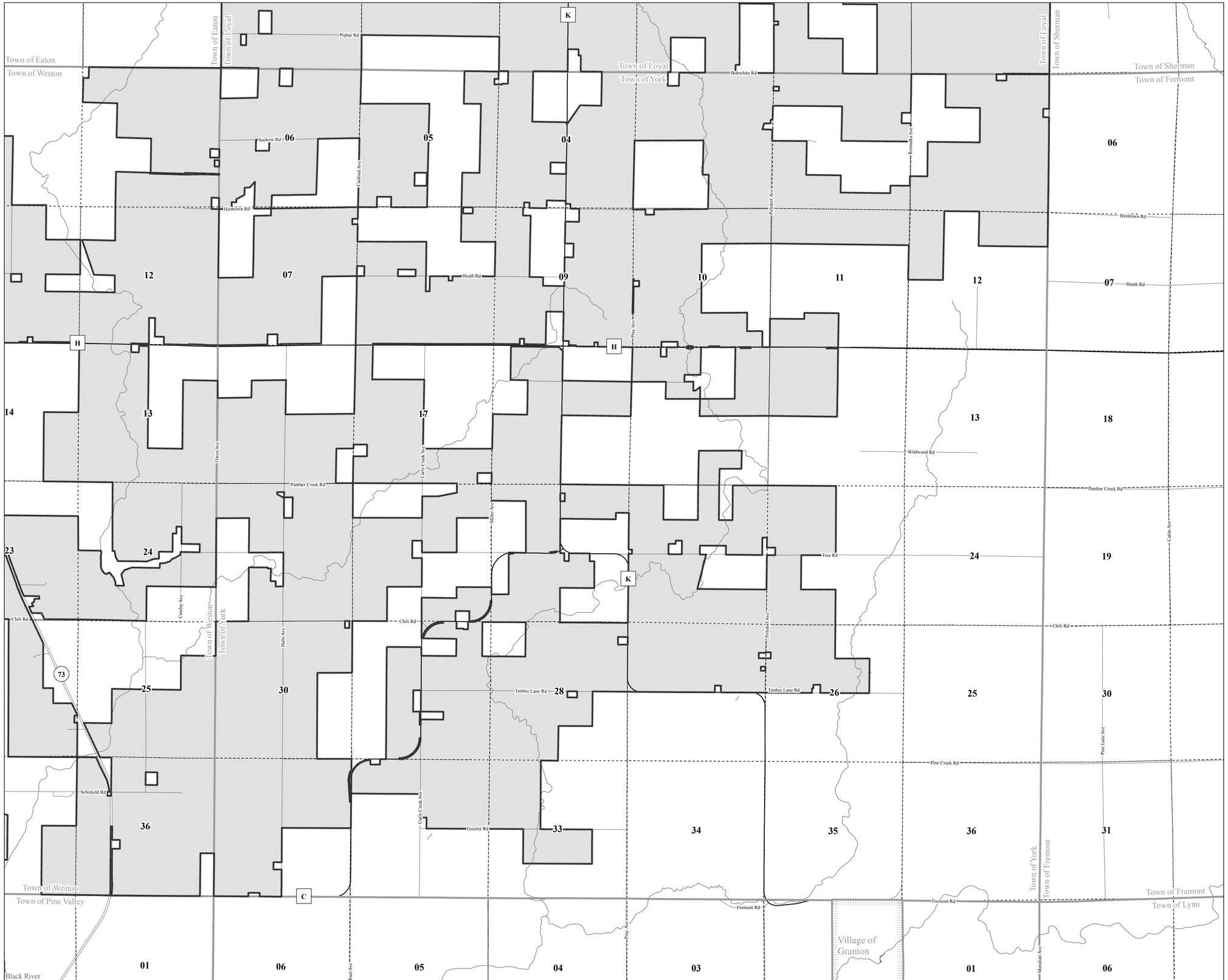

Heart of America's Dairyland AEA

Clark & Marathon County, WI

AEA 11 - 03 - M - 2014

225,511 acres

Map 15 of 15 **Weston Subset**

- Agricultural Enterprise Area
- County Boundary
- City/Village Boundary
- Town Boundary
- Section Line
- Lake/Stream
- Interstate
- US Highway
- State Highway
- County Rd
- Municipal Rd

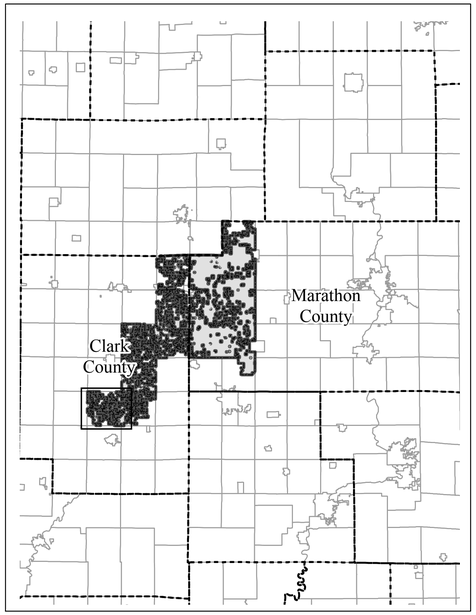

This map has been prepared by the Department of Agriculture, Trade and Consumer Protection for use in administering the Agricultural Enterprise Area Program and does not constitute a survey plat, nor is it intended to be the same. Data shown on this map were obtained from various sources.
Prepared by: Land & Water Resource Bureau
September, 2014

0 0.25 0.5 1 Miles

Town of Hendren
Town of Seif
Town of Eaton
Town of Weston
Town of Loyal
Town of York
Town of Hewett
Town of Pine Valley
Town of Grant
Bobwhite Rd
Suckow Rd
Heintown Rd
Heath Rd
Poplar Rd
Wildwood Rd
Tree Rd
Chili Rd
Timber Lane Rd
Schofield Rd
Fremont Rd
S Mound Rd
Panther Creek Rd
Black River
Gawley Creek
Thomas Ave
Larsons Ave
Mead Ave
River Ave
Cardinal Ave
Curly Creek Ave
Owen Ave
Rosewood Ave
Cawley Ave
Halle Ave
Central Ave
Grand Ave
Sterling Ave
G
O
H
C
73
M
Matson Way
94
51
19