Heart of America's Dairyland AEA

Clark & Marathon County, WI

AEA 11 - 03 - M - 2020

225,417 acres

Map 1 of 15 **Mayville Subset**

- Agricultural Enterprise Area
- County Boundary
- City/Village Boundary
- Town Boundary
- Section Line
- Lake/Stream
- Interstate
- US Highway
- State Highway
- County Rd
- Municipal Rd

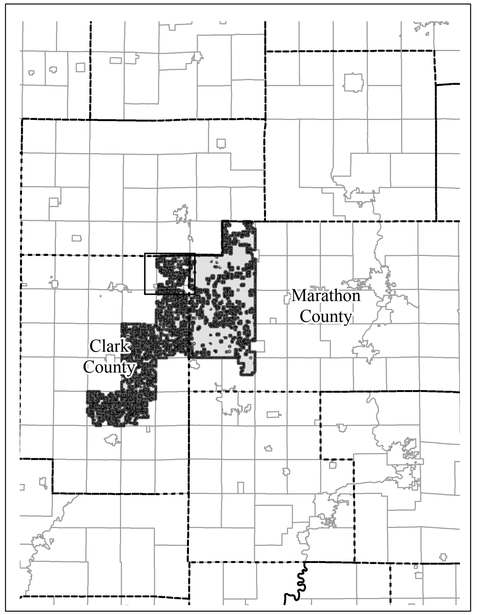

This map has been prepared by the Department of Agriculture, Trade and Consumer Protection for use in administering the Agricultural Enterprise Area Program and does not constitute a survey plat, nor is it intended to be the same. Data shown on this map were obtained from various sources.
Prepared by: Land & Water Resource Bureau
March, 2020

0 0.25 0.5 1 Miles

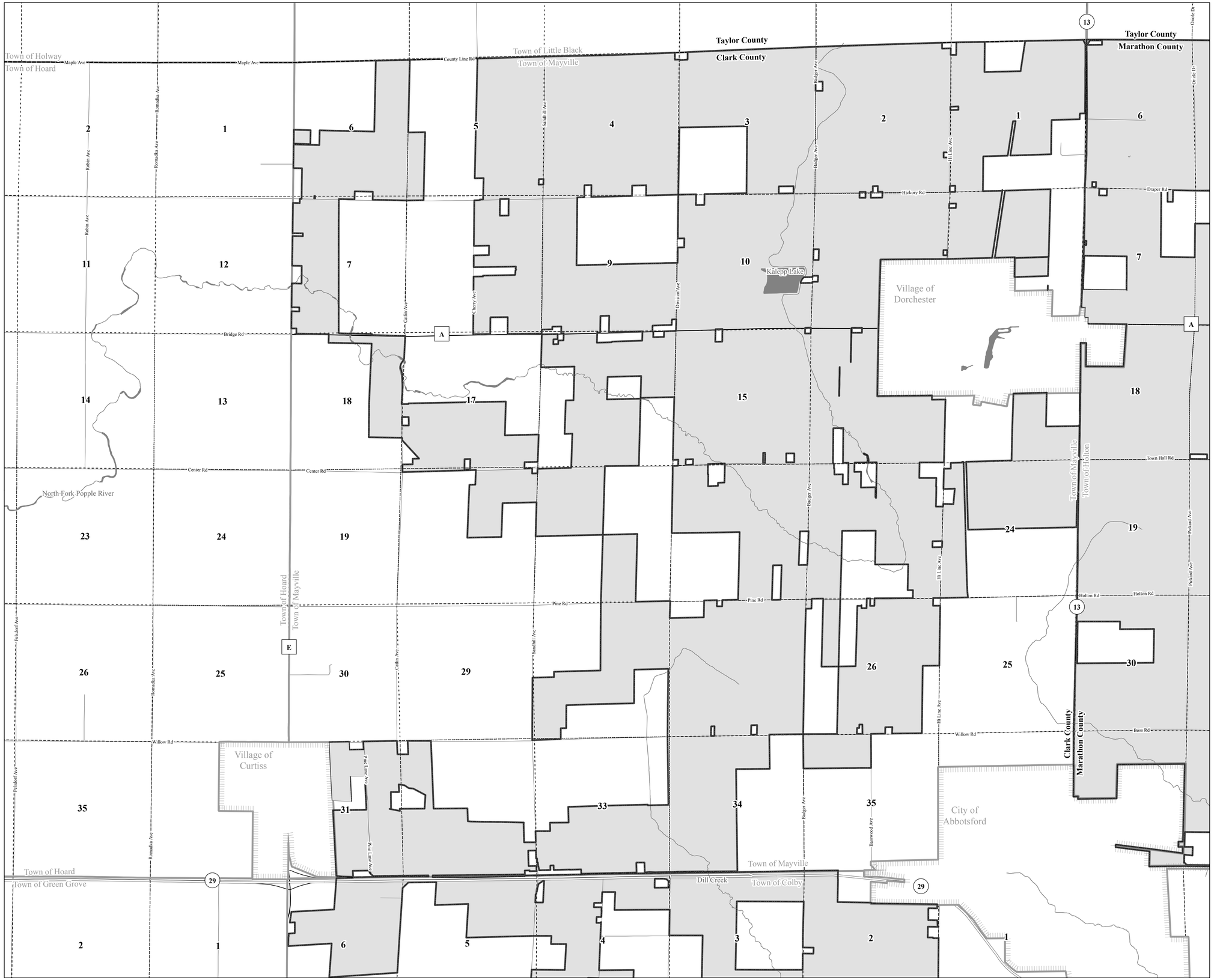

Heart of America's Dairyland AEA

Clark & Marathon County, WI

AEA 11 - 03 - M - 2020

225,417 acres

Map 2 of 15 **Colby Subset**

- Agricultural Enterprise Area
- County Boundary
- City/Village Boundary
- Town Boundary
- Section Line
- Lake/Stream
- Interstate
- US Highway
- State Highway
- County Rd
- Municipal Rd

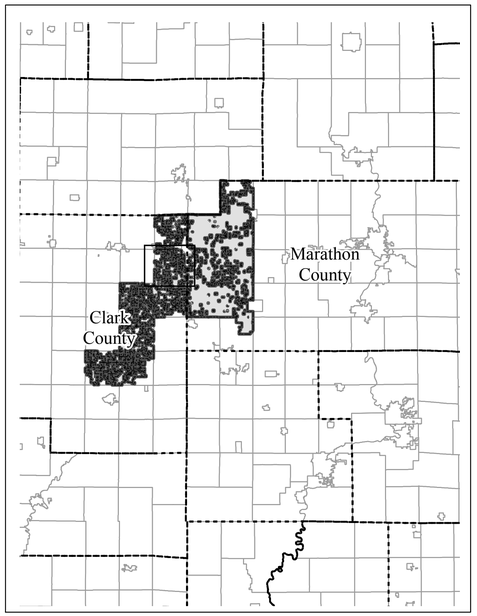

This map has been prepared by the Department of Agriculture, Trade and Consumer Protection for use in administering the Agricultural Enterprise Area Program and does not constitute a survey plat, nor is it intended to be the same. Data shown on this map were obtained from various sources.
Prepared by: Land & Water Resource Bureau
March, 2020

0 0.25 0.5 1 Miles

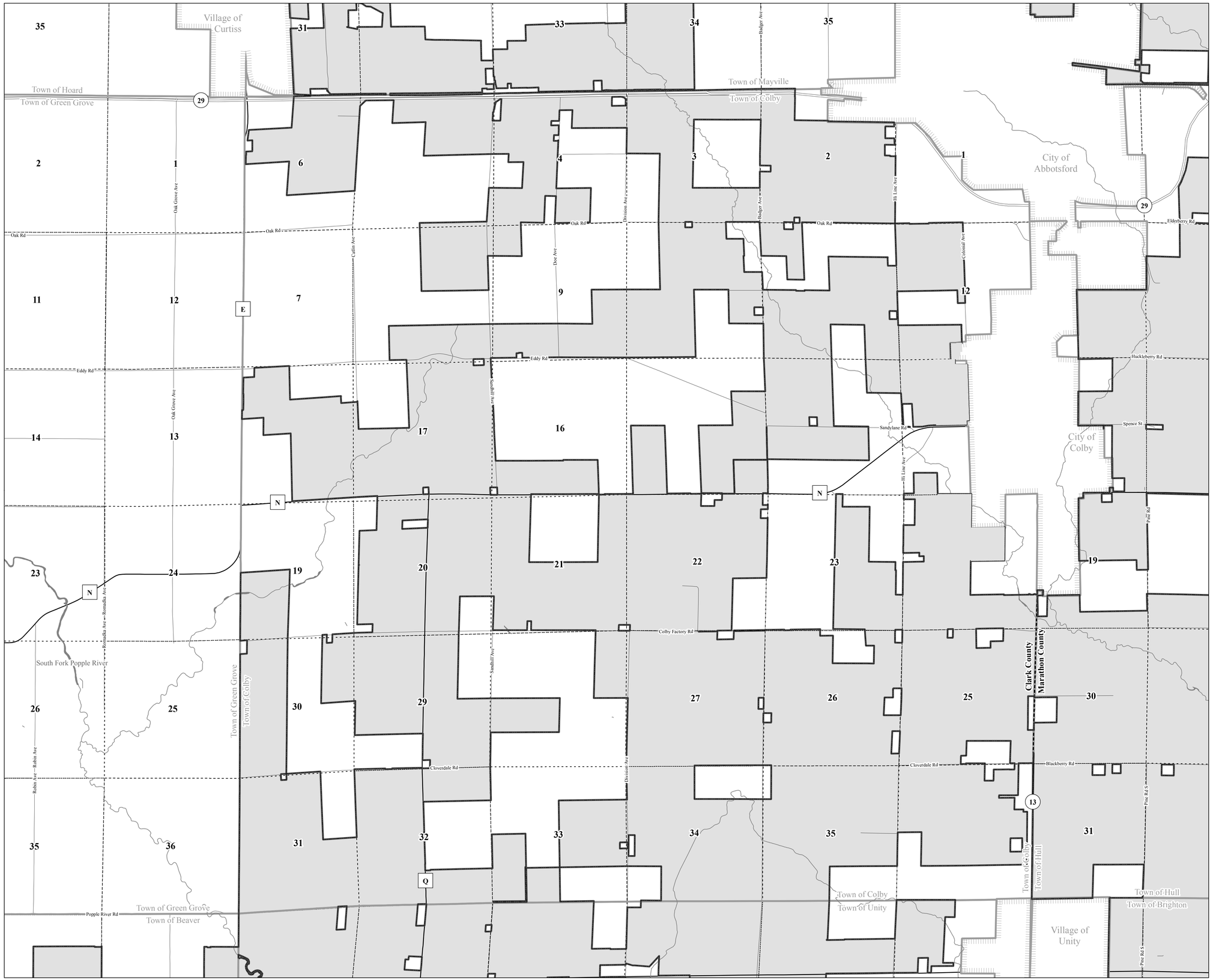

Heart of America's Dairyland AEA

Clark & Marathon County, WI

AEA 11 - 03 - M - 2020

225,417 acres

Map 3 of 15 **Unity Subset**

- Agricultural Enterprise Area
- County Boundary
- City/Village Boundary
- Town Boundary
- Section Line
- Lake/Stream
- Interstate
- US Highway
- State Highway
- County Rd
- Municipal Rd

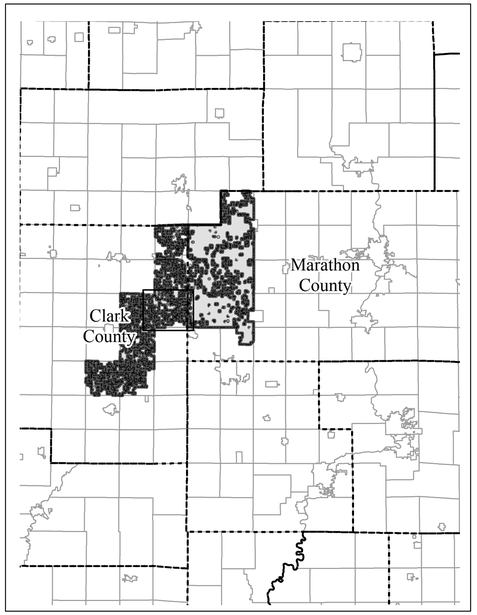

This map has been prepared by the Department of Agriculture, Trade and Consumer Protection for use in administering the Agricultural Enterprise Area Program and docs not constitute a survey plat, nor is it intended to be the same. Data shown on this map were obtained from various sources.
Prepared by: Land & Water Resource Bureau
March, 2020

0 0.25 0.5 1 Miles

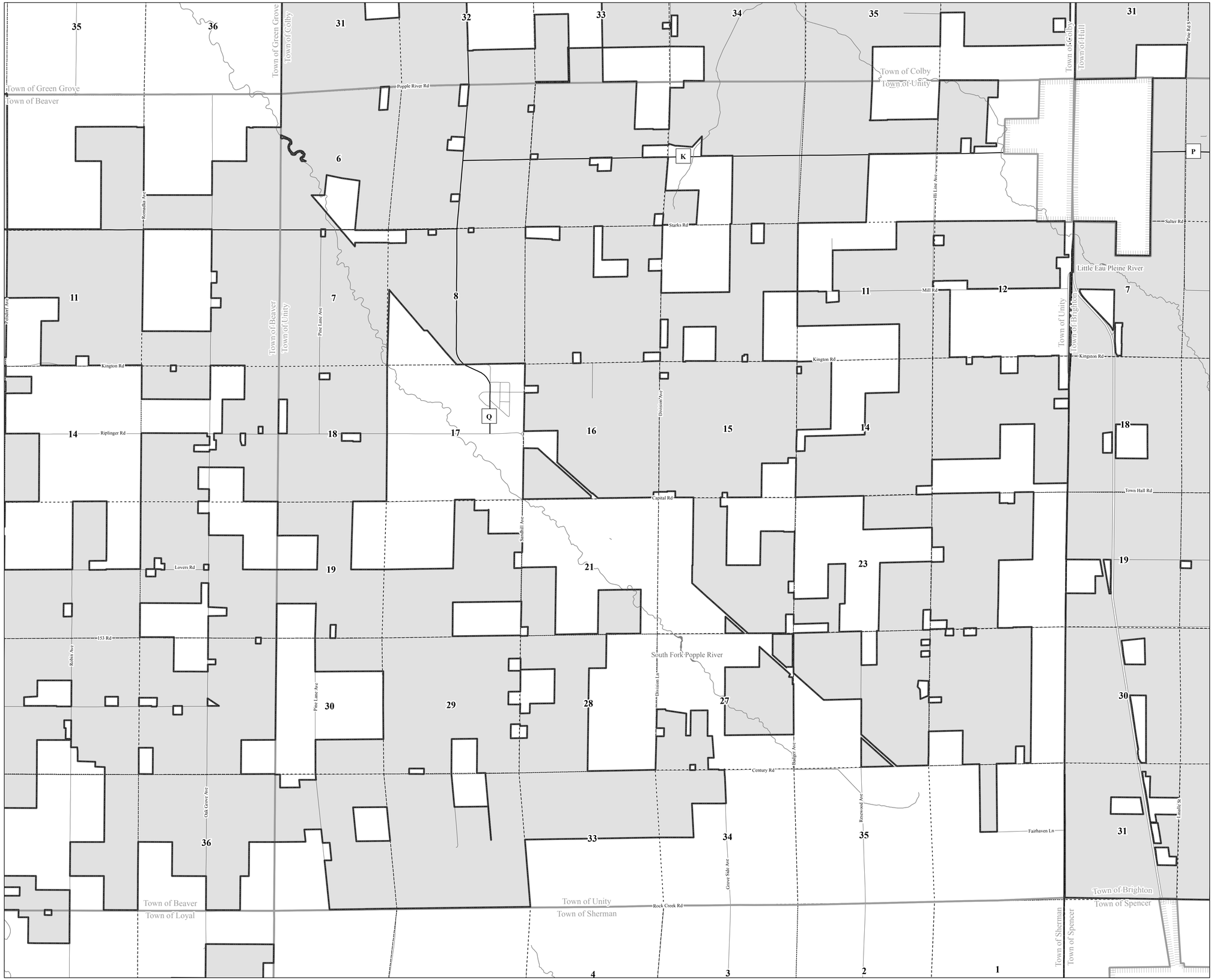

Heart of America's Dairyland AEA

Clark & Marathon County, WI

AEA 11 - 03 - M - 2020

225,417 acres

Map 4 of 15 **Beaver Subset**

- Agricultural Enterprise Area
- County Boundary
- City/Village Boundary
- Town Boundary
- Section Line
- Lake/Stream
- Interstate
- US Highway
- State Highway
- County Rd
- Municipal Rd

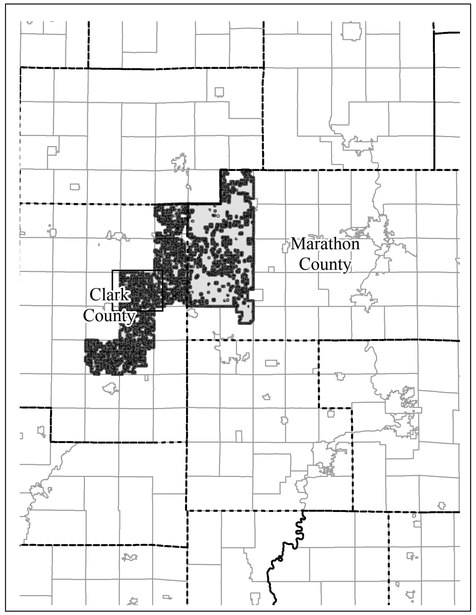

This map has been prepared by the Department of Agriculture, Trade and Consumer Protection for use in administering the Agricultural Enterprise Area Program and does not constitute a survey plat, nor is it intended to be the same. Data shown on this map were obtained from various sources.
Prepared by: Land & Water Resource Bureau
March, 2020

0 0.25 0.5 1 Miles

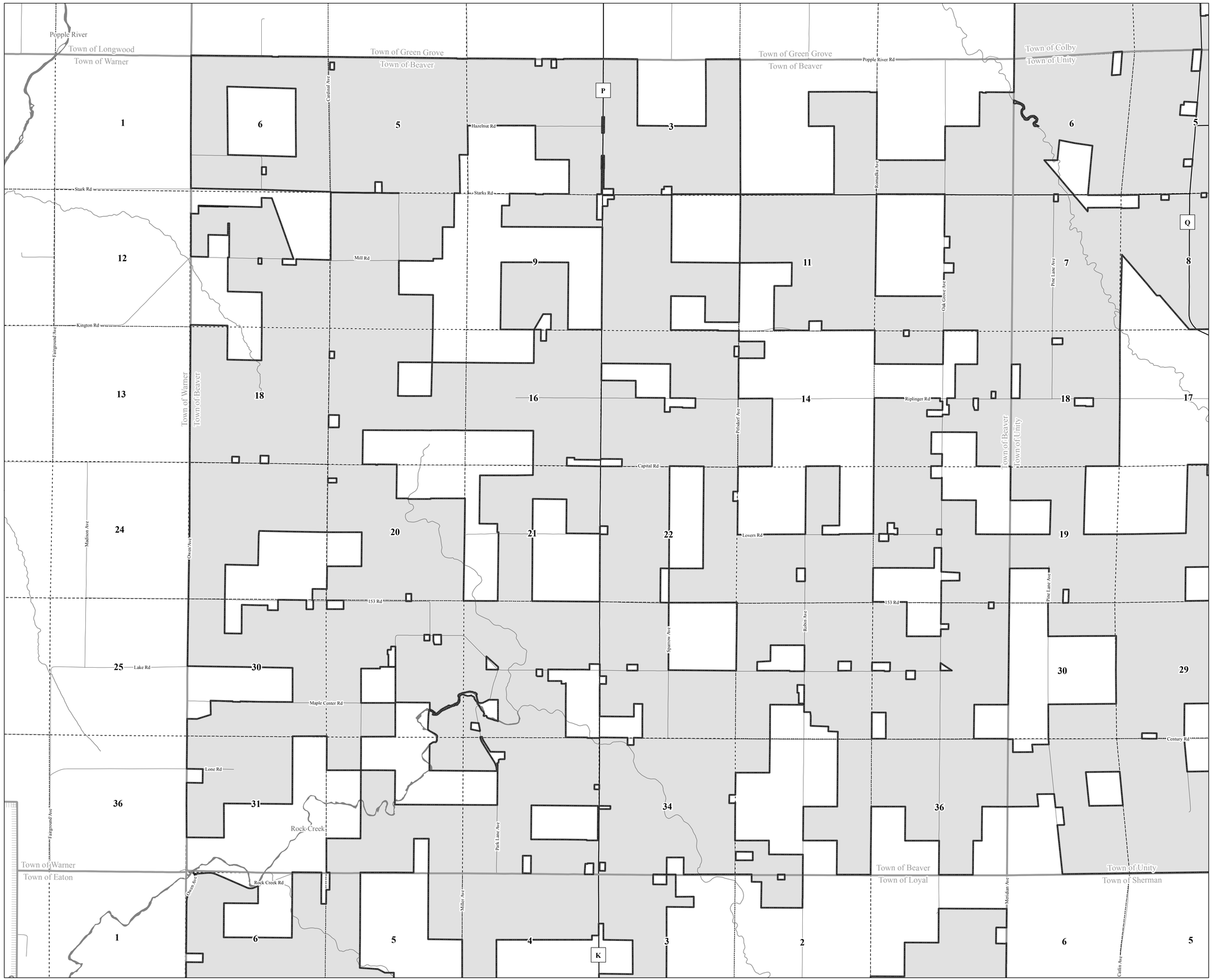

Heart of America's Dairyland AEA

Clark & Marathon County, WI

AEA 11 - 03 - M - 2020

225,417 acres

Map 5 of 15 **Loyal Subset**

- Agricultural Enterprise Area
- County Boundary
- City/Village Boundary
- Town Boundary
- Section Line
- Lake/Stream
- Interstate
- US Highway
- State Highway
- County Rd
- Municipal Rd

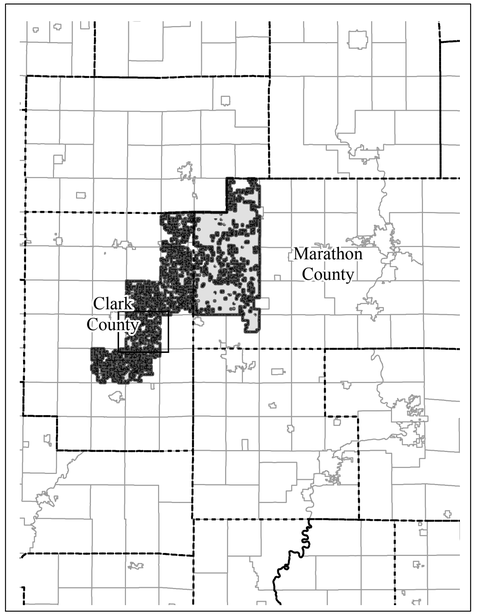

This map has been prepared by the Department of Agriculture, Trade and Consumer Protection for use in administering the Agricultural Enterprise Area Program and does not constitute a survey plat, nor is it intended to be the same. Data shown on this map were obtained from various sources.
Prepared by: Land & Water Resource Bureau
March, 2020

0 0.25 0.5 1 Miles

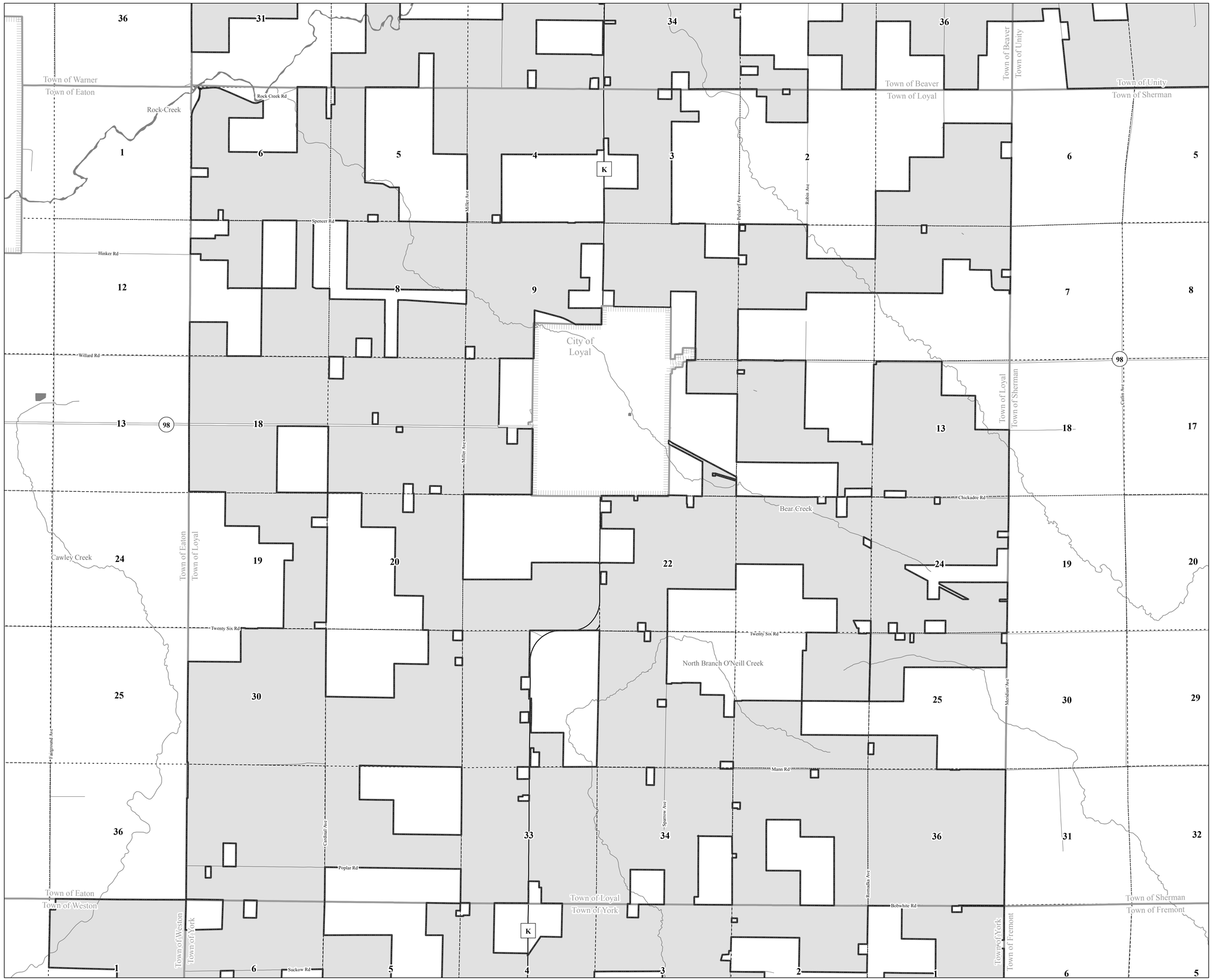

Heart of America's Dairyland AEA

Clark & Marathon County, WI

AEA 11 - 03 - M - 2020

225,417 acres

Map 6 of 15 **Hull Subset**

- Agricultural Enterprise Area
- County Boundary
- City/Village Boundary
- Town Boundary
- Section Line
- Lake/Stream
- Interstate
- US Highway
- State Highway
- County Rd
- Municipal Rd

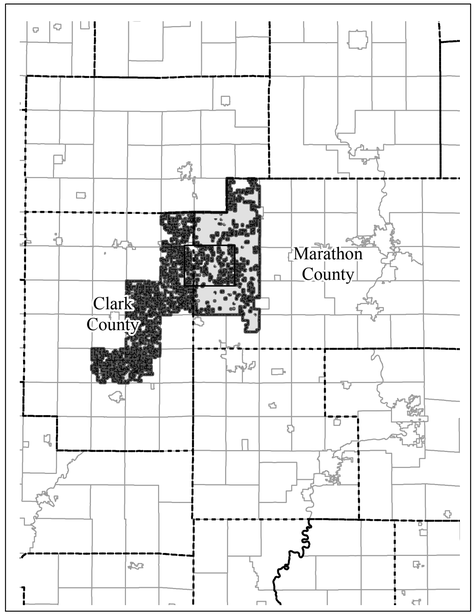

This map has been prepared by the Department of Agriculture, Trade and Consumer Protection for use in administering the Agricultural Enterprise Area Program and does not constitute a survey plat, nor is it intended to be the same. Data shown on this map were obtained from various sources.
Prepared by: Land & Water Resource Bureau
March, 2020

0 0.25 0.5 1 Miles

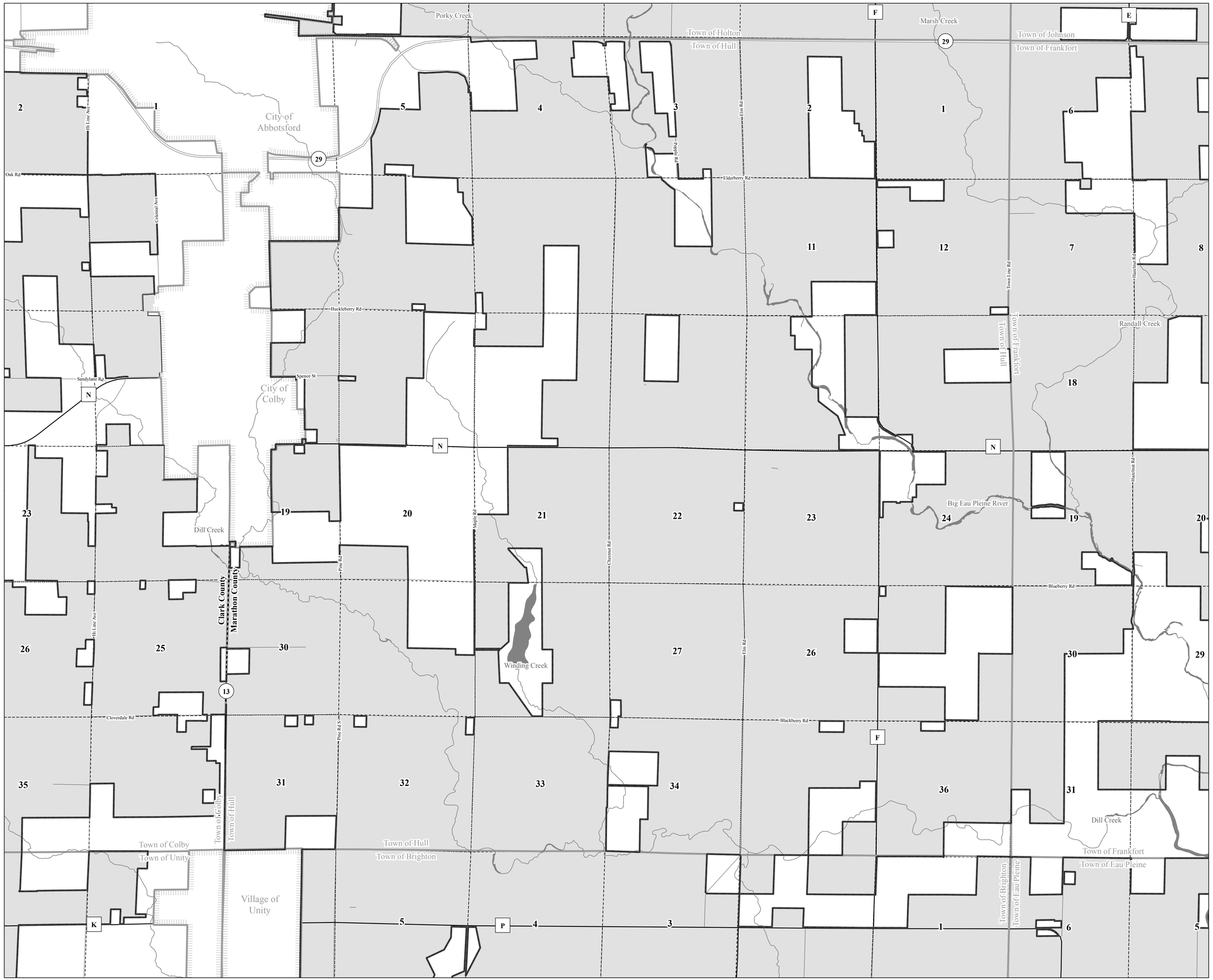

Heart of America's Dairyland AEA

Clark & Marathon County, WI

AEA 11 - 03 - M - 2020

225,417 acres

Map 7 of 15 **Brighton Subset**

- Agricultural Enterprise Area
- County Boundary
- City/Village Boundary
- Town Boundary
- Section Line
- Lake/Stream
- Interstate
- US Highway
- State Highway
- County Rd
- Municipal Rd

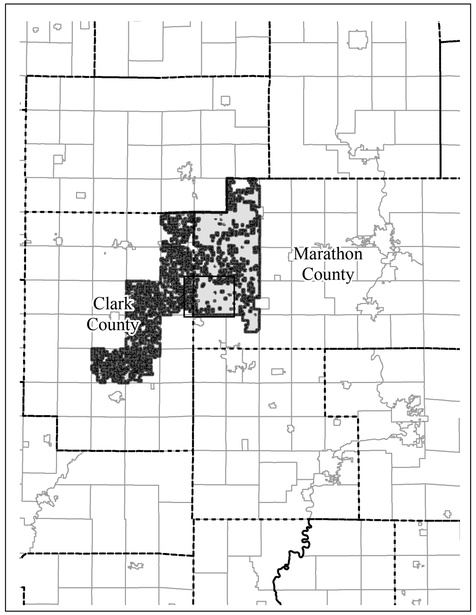

This map has been prepared by the Department of Agriculture, Trade and Consumer Protection for use in administering the Agricultural Enterprise Area Program and does not constitute a survey plat, nor is it intended to be the same. Data shown on this map were obtained from various sources.
Prepared by: Land & Water Resource Bureau
March, 2020

0 0.25 0.5 1 Miles

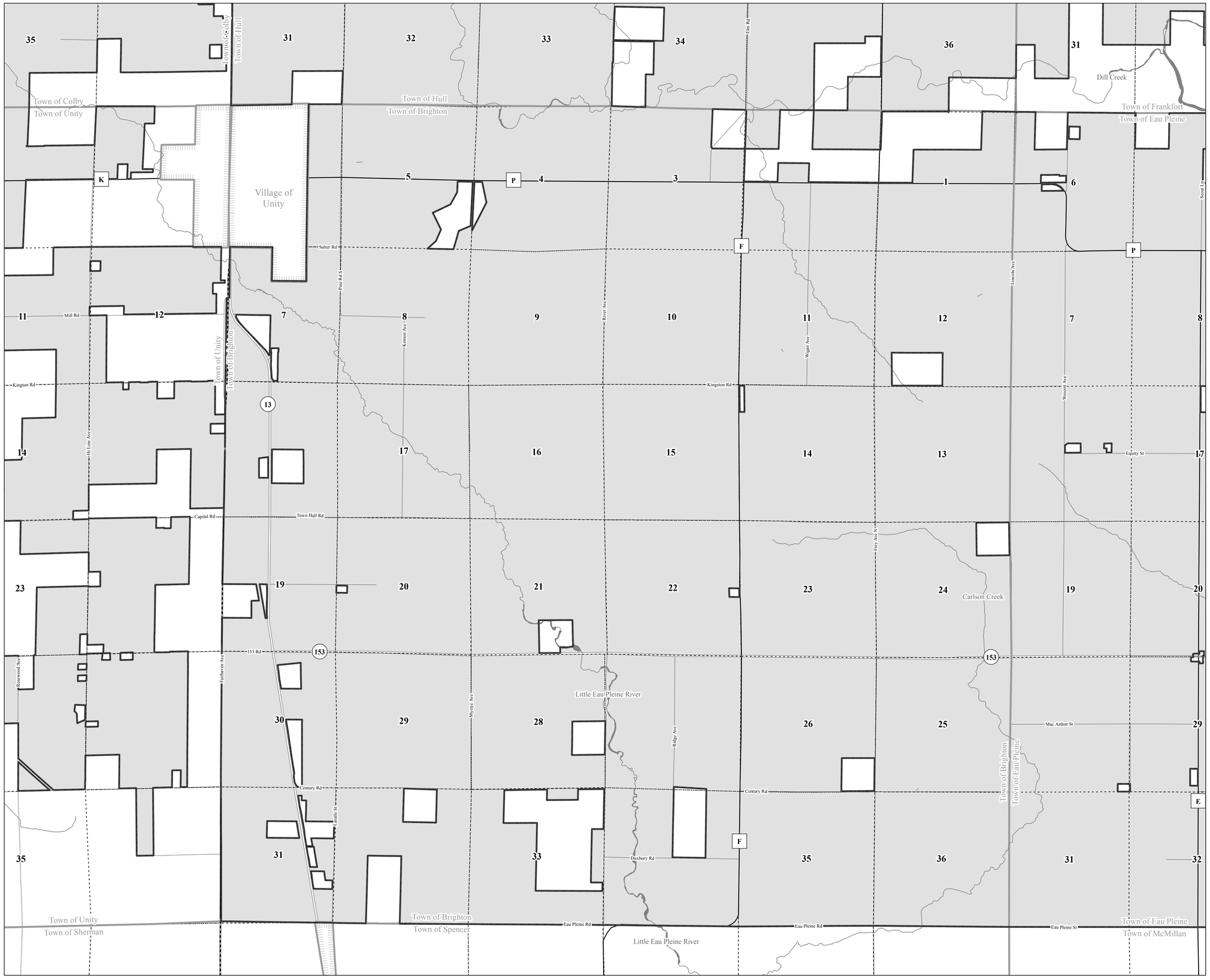

Heart of America's Dairyland AEA

Clark & Marathon County, WI

AEA 11 - 03 - M - 2020

225,417 acres

Map 8 of 15 **Holton Subset**

Agricultural Enterprise Area

County Boundary

City/Village Boundary

Town Boundary

Section Line

Lake/Stream

Interstate

US Highway

State Highway

County Rd

Municipal Rd

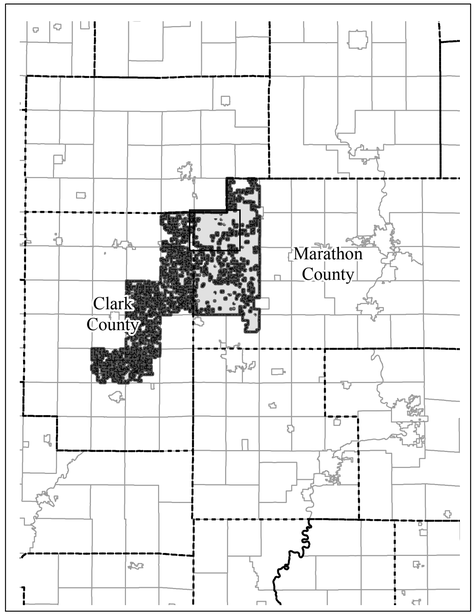

This map has been prepared by the Department of Agriculture, Trade and Consumer Protection for use in administering the Agricultural Enterprise Area Program and does not constitute a survey plat, nor is it intended to be the same. Data shown on this map were obtained from various sources.
Prepared by: Land & Water Resource Bureau
March, 2020

0 0.25 0.5 1 Miles

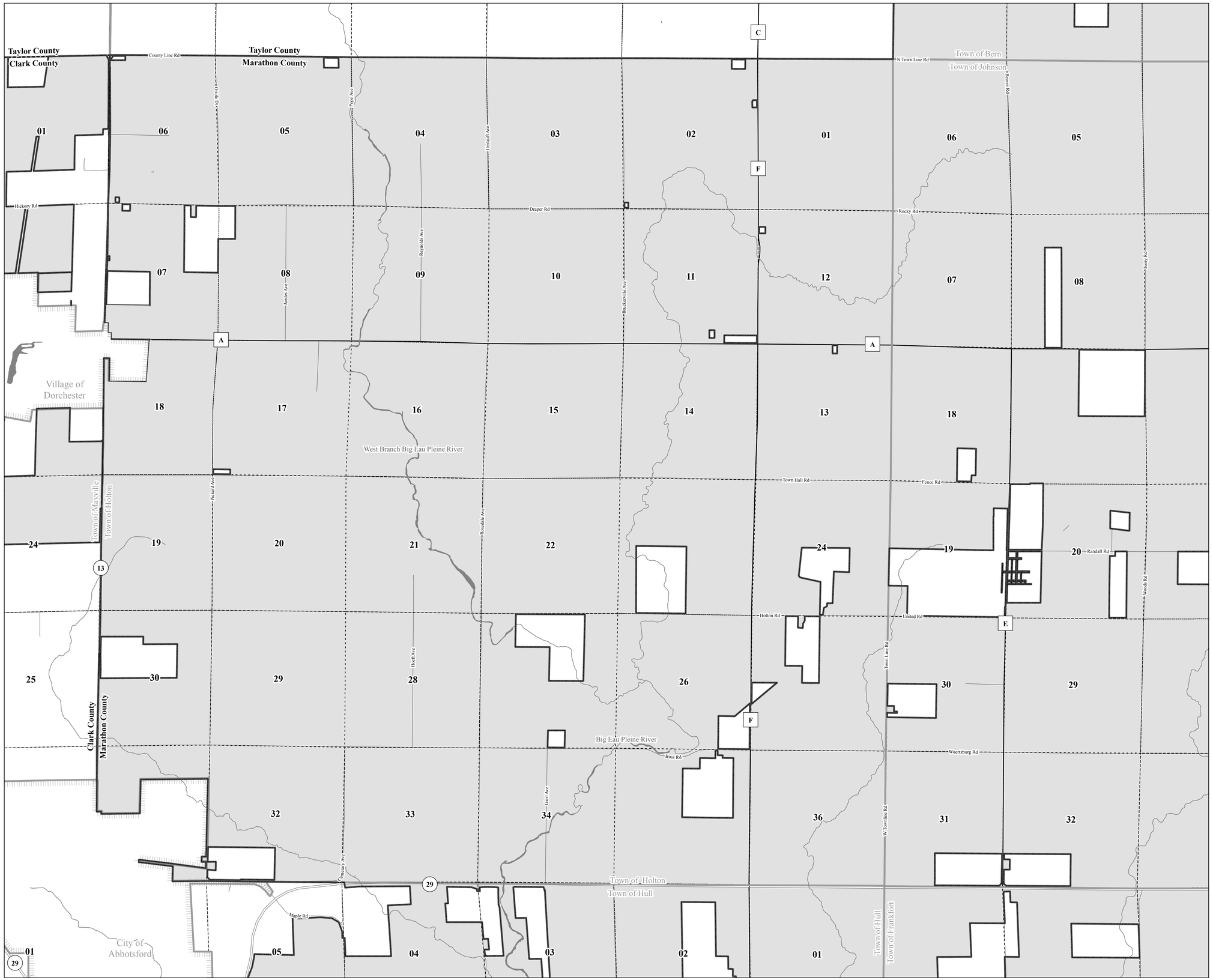

Heart of America's Dairyland AEA

Clark & Marathon County, WI

AEA 11 - 03 - M - 2020

225,415 acres

Map 9 of 15 **Johnson Subset**

- Agricultural Enterprise Area
- County Boundary
- City/Village Boundary
- Town Boundary
- Section Line
- Lake/Stream
- Interstate
- US Highway
- State Highway
- County Rd
- Municipal Rd

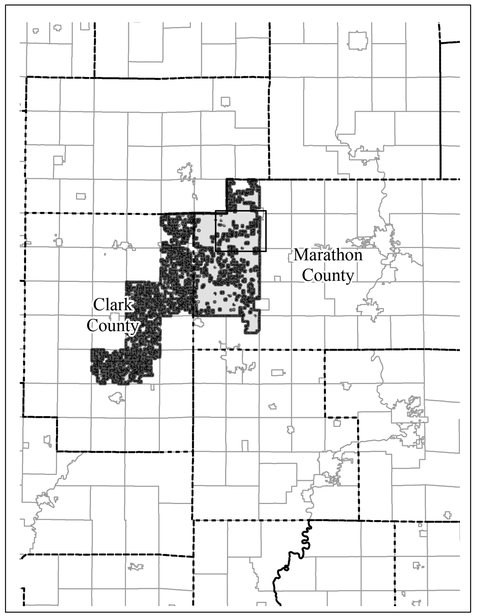

This map has been prepared by the Department of Agriculture, Trade and Consumer Protection for use in administering the Agricultural Enterprise Area Program and does not constitute a survey plat, nor is it intended to be the same. Data shown on this map were obtained from various sources.
Prepared by: Land & Water Resource Bureau
March, 2020

0 0.25 0.5 1 Miles

Heart of America's Dairyland AEA

Clark & Marathon County, WI

AEA 11 - 03 - M - 2020

225,417 acres

Map 10 of 15 **Frankfort Subset**

Agricultural Enterprise Area

County Boundary

City/Village Boundary

Town Boundary

Section Line

Lake/Stream

Interstate

US Highway

State Highway

County Rd

Municipal Rd

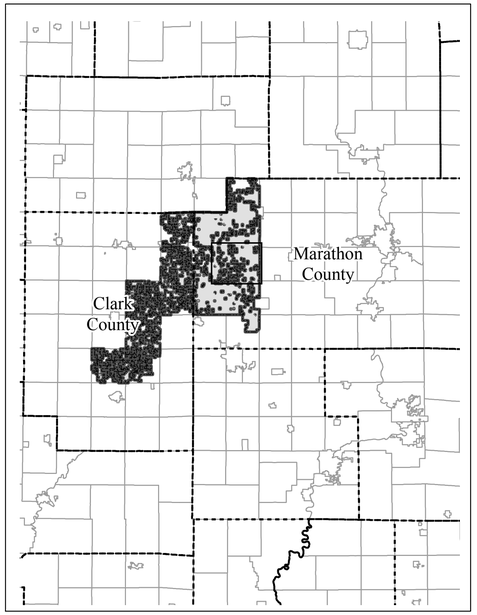

This map has been prepared by the Department of Agriculture, Trade and Consumer Protection for use in administering the Agricultural Enterprise Area Program and does not constitute a survey plat, nor is it intended to be the same. Data shown on this map were obtained from various sources.
Prepared by: Land & Water Resource Bureau
March, 2020

0 0.25 0.5 1 Miles

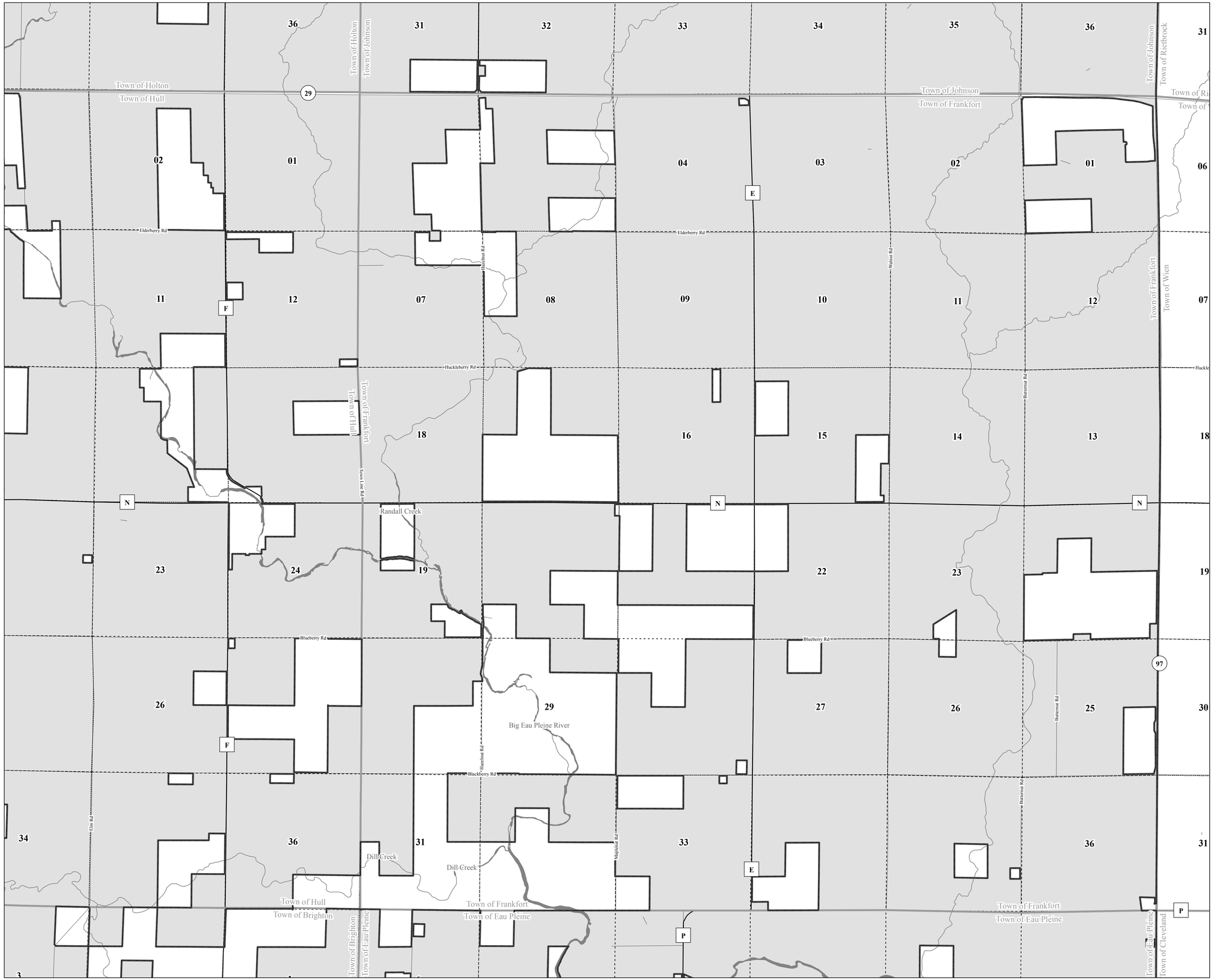

Heart of America's Dairyland AEA

Clark & Marathon County, WI

AEA 11 - 03 - M - 2020

225,417 acres

Map 11 of 15 **Bern Subset**

- Agricultural Enterprise Area
- County Boundary
- City/Village Boundary
- Town Boundary
- Section Line
- Lake/Stream
- Interstate
- US Highway
- State Highway
- County Rd
- Municipal Rd

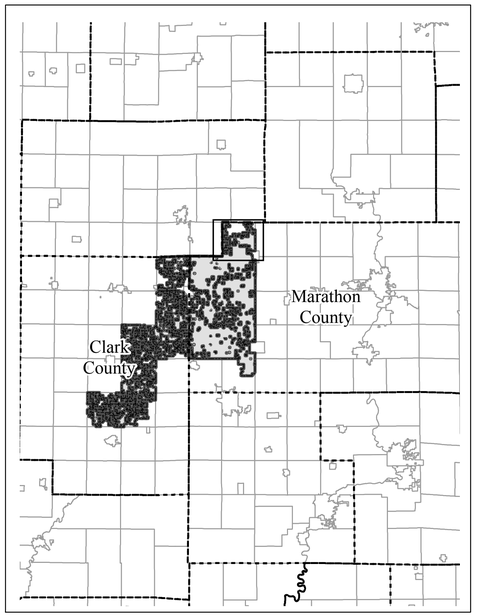

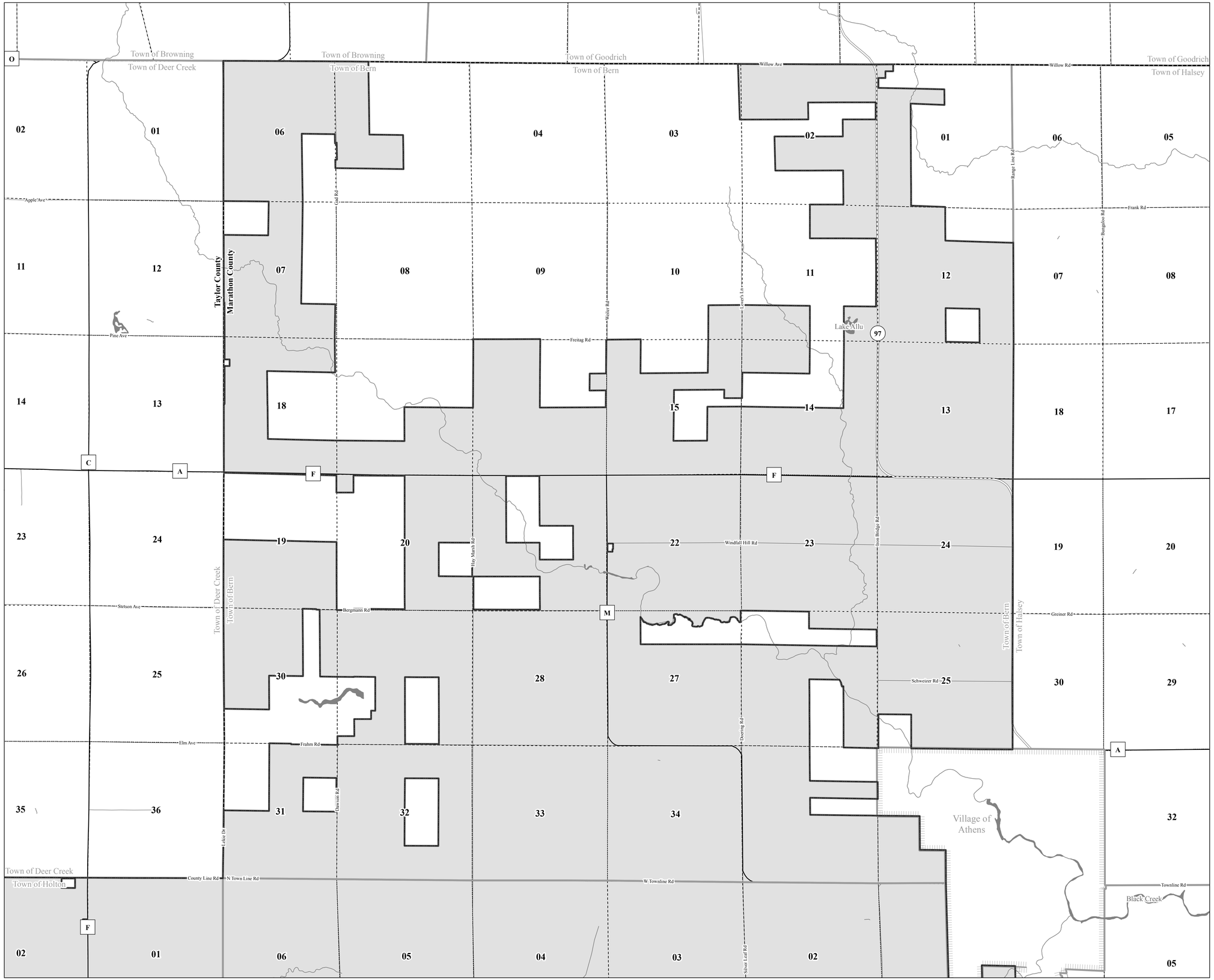

This map has been prepared by the Department of Agriculture, Trade and Consumer Protection for use in administering the Agricultural Enterprise Area Program and does not constitute a survey plat, nor is it intended to be the same. Data shown on this map were obtained from various sources.
Prepared by: Land & Water Resource Bureau
March, 2020

0 0.25 0.5 1 Miles

Heart of America's Dairyland AEA

Clark & Marathon County, WI

AEA 11 - 03 - M - 2020

225,417 acres

Map 12 of 15 **Eau Pleine Subset**

- Agricultural Enterprise Area
- County Boundary
- City/Village Boundary
- Town Boundary
- Section Line
- Lake/Stream
- Interstate
- US Highway
- State Highway
- County Rd
- Municipal Rd

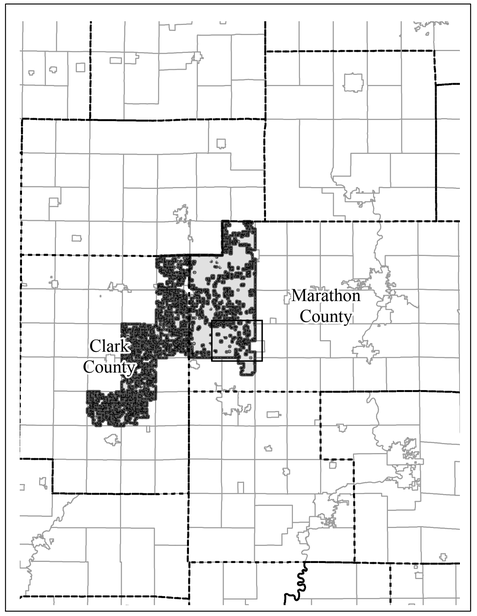

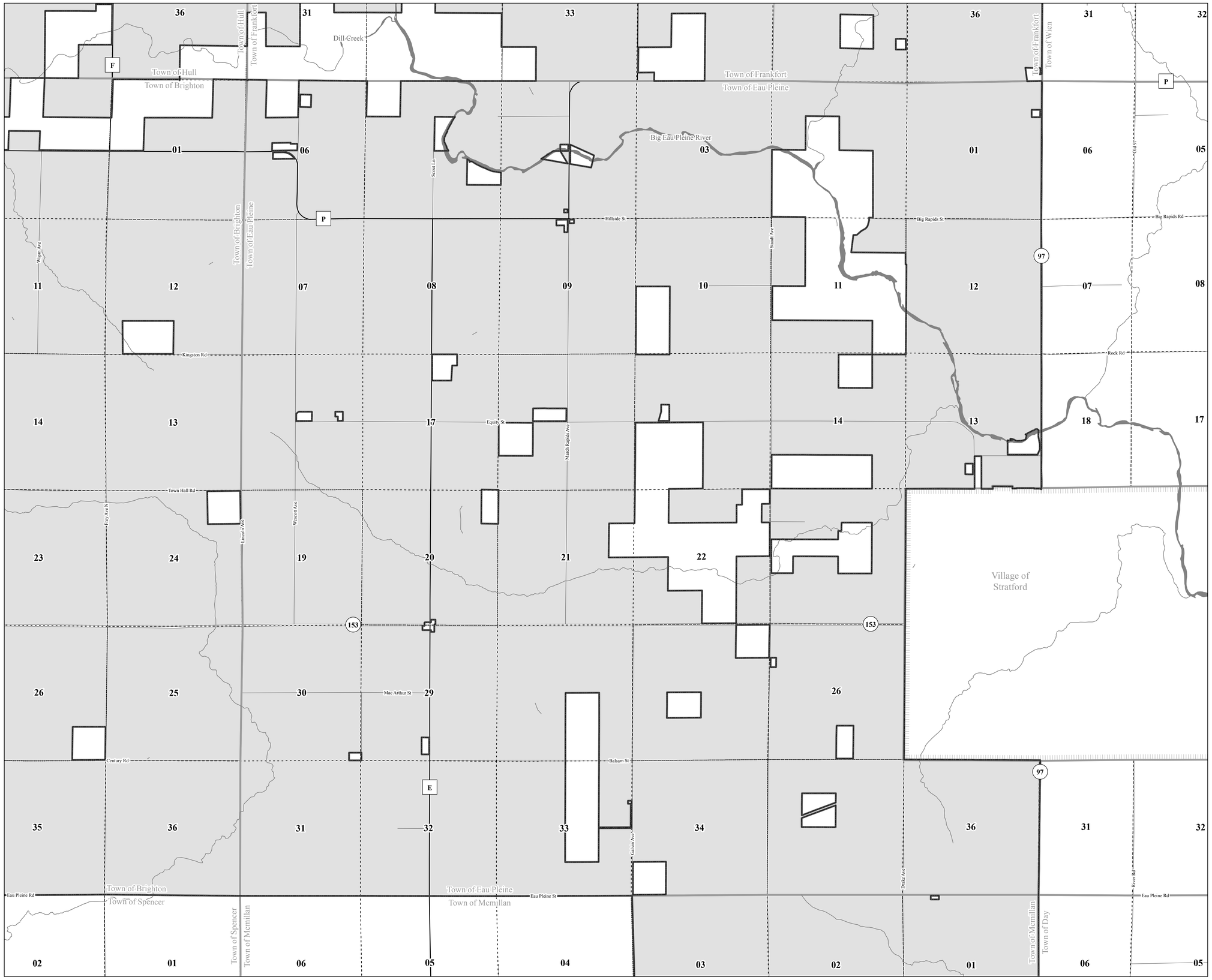

This map has been prepared by the Department of Agriculture, Trade and Consumer Protection for use in administering the Agricultural Enterprise Area Program and does not constitute a survey plat, nor is it intended to be the same. Data shown on this map were obtained from various sources.
Prepared by: Land & Water Resource Bureau
March, 2020

0 0.25 0.5 1 Miles

Heart of America's Dairyland AEA

Clark & Marathon County, WI

AEA 11 - 03 - M - 2020

225,417 acres

Map 13 of 15 **McMillan Subset**

Agricultural Enterprise Area

County Boundary

City/Village Boundary

Town Boundary

Section Line

Lake/Stream

Interstate

US Highway

State Highway

County Rd

Municipal Rd

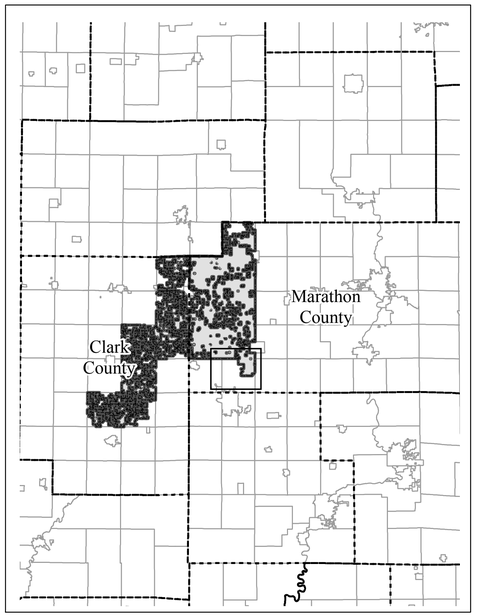

This map has been prepared by the Department of Agriculture, Trade and Consumer Protection for use in administering the Agricultural Enterprise Area Program and does not constitute a survey plat, nor is it intended to be the same. Data shown on this map were obtained from various sources.
Prepared by: Land & Water Resource Bureau
March, 2020

0 0.25 0.5 1 Miles

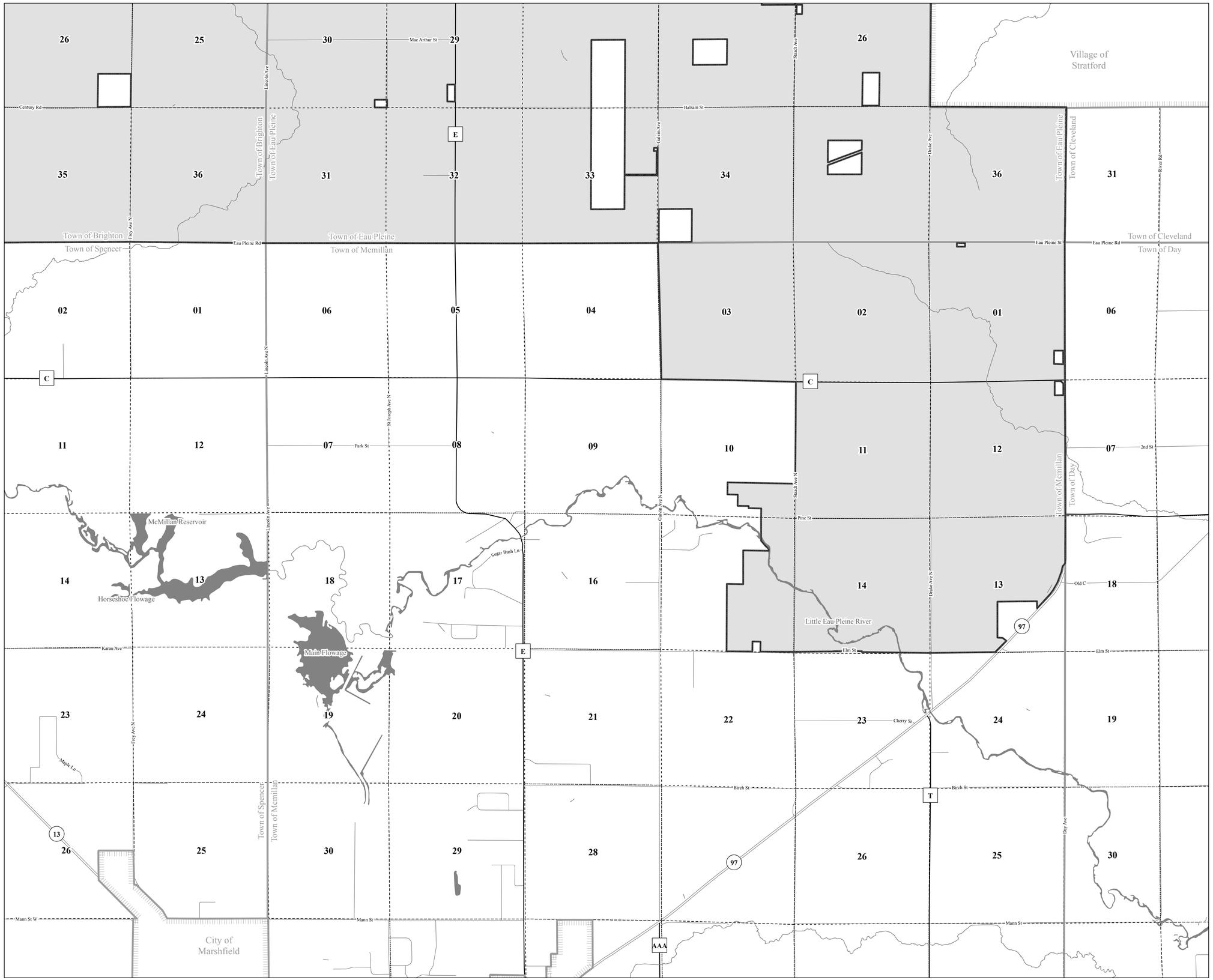

Heart of America's Dairyland AEA

Clark & Marathon County, WI

AEA 11 - 03 - M - 2020

225,417 acres

Map 14 of 15 **York Subset**

- Agricultural Enterprise Area
- County Boundary
- City/Village Boundary
- Town Boundary
- Section Line
- Lake/Stream
- Interstate
- US Highway
- State Highway
- County Rd
- Municipal Rd

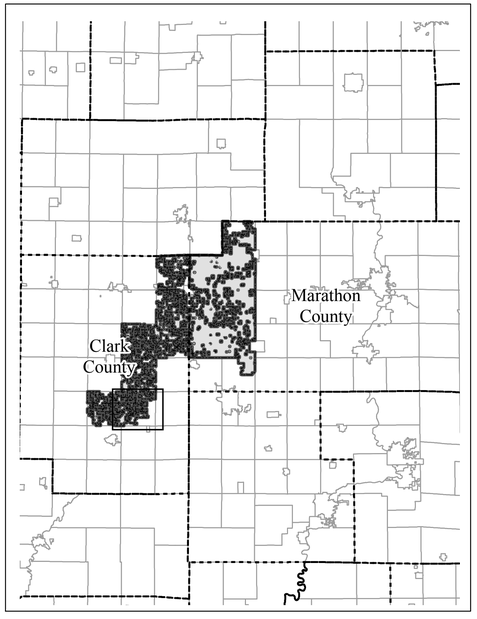

This map has been prepared by the Department of Agriculture, Trade and Consumer Protection for use in administering the Agricultural Enterprise Area Program and does not constitute a survey plat, nor is it intended to be the same. Data shown on this map were obtained from various sources.
Prepared by: Land & Water Resource Bureau
March, 2020

0 0.25 0.5 1 Miles

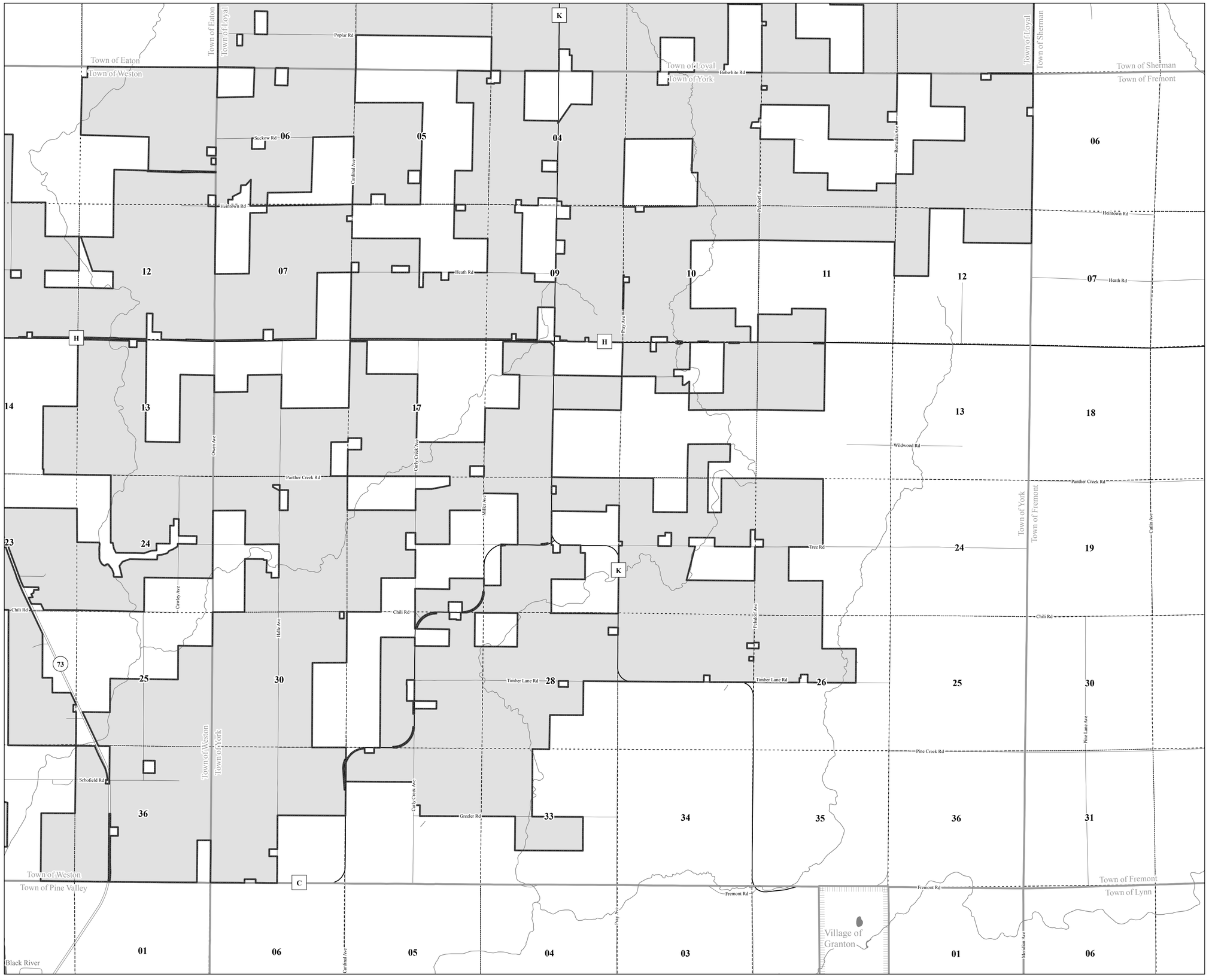

Heart of America's Dairyland AEA

Clark & Marathon County, WI

AEA 11 - 03 - M - 2020

225,417 acres

Map 15 of 15 **Weston Subset**

- Agricultural Enterprise Area
- County Boundary
- City/Village Boundary
- Town Boundary
- Section Line
- Lake/Stream
- Interstate
- US Highway
- State Highway
- County Rd
- Municipal Rd

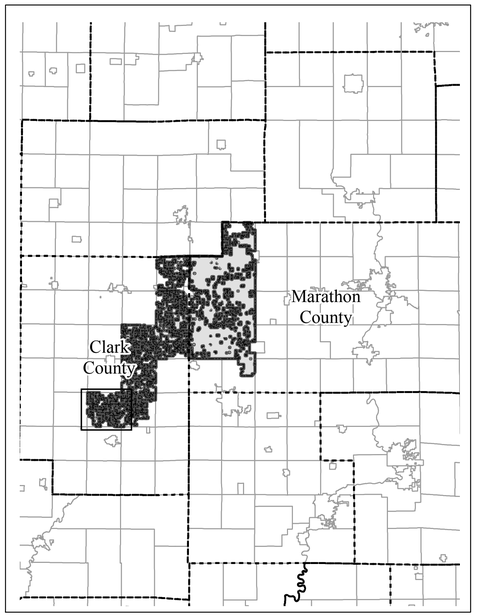

This map has been prepared by the Department of Agriculture, Trade and Consumer Protection for use in administering the Agricultural Enterprise Area Program and does not constitute a survey plat, nor is it intended to be the same. Data shown on this map were obtained from various sources.
Prepared by: Land & Water Resource Bureau
March, 2020
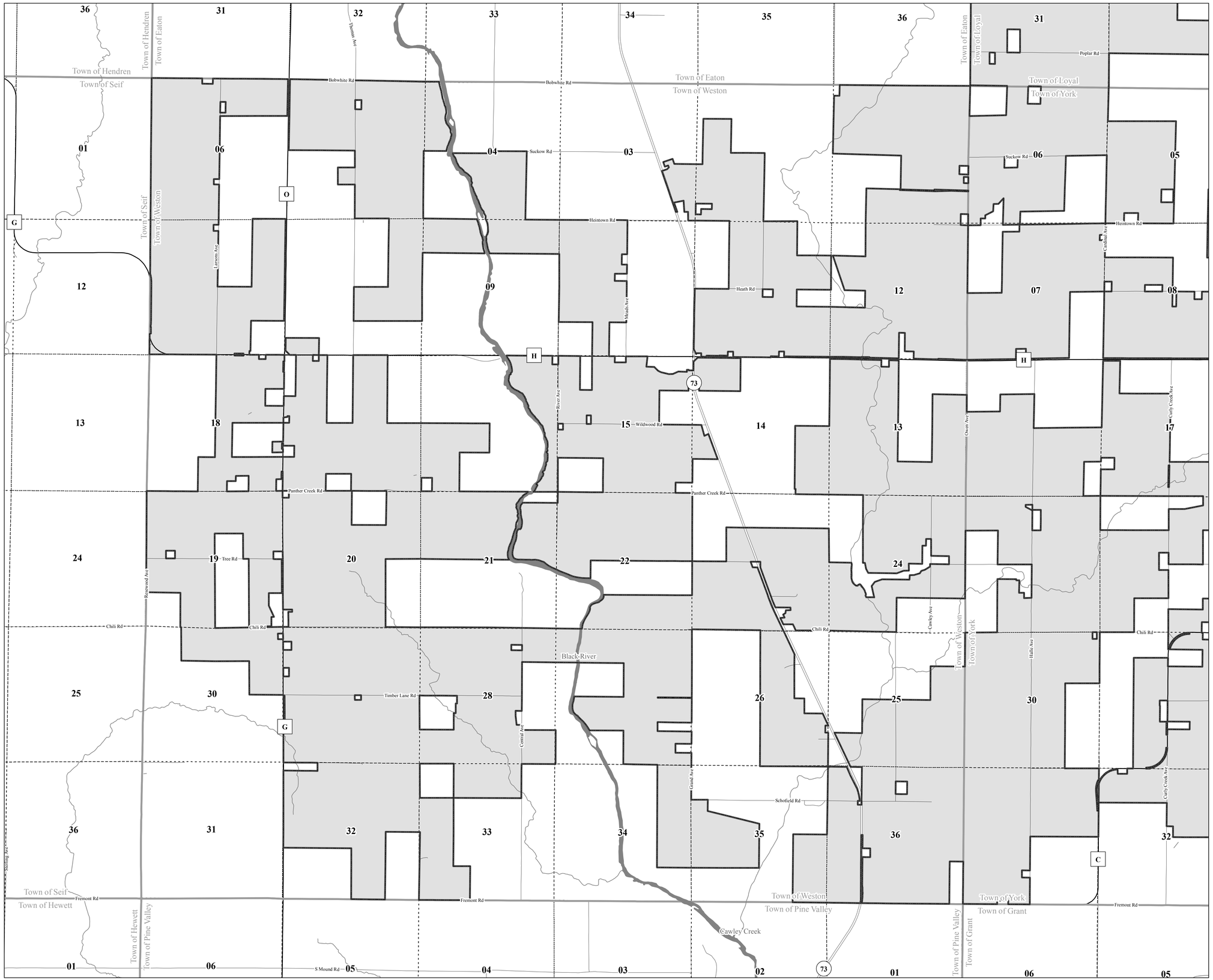
0 0.25 0.5 1 Miles