

Ashippun-Oconomowac AEA

Dodge and Waukesha, WI
AEA 10-02-M-2024

28,434 acres

Map 1 of 2

Dodge Subset

Agricultural Enterprise Area

County Boundary

City/Village Boundary

Town Boundary

Section Line

Township Line

Lake/Stream

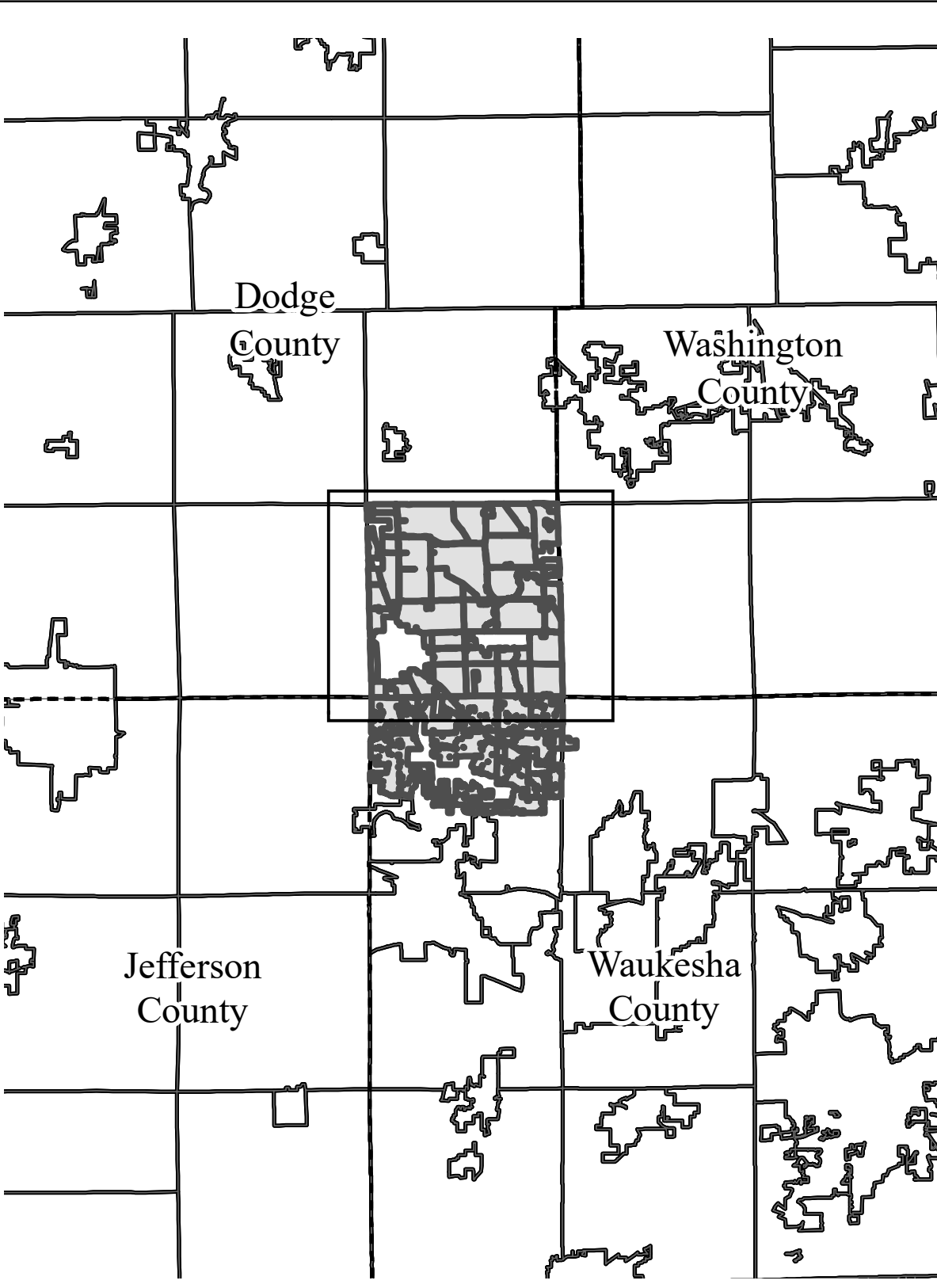
Interstate

US Highway

State Highway

County Rd

Municipal Rd



This map has been prepared by the Department of Agriculture, Trade and Consumer Protection for use in administering the Agricultural Enterprise Area Program and does not constitute a survey plat, nor is it intended to be the same. Data shown on this map were obtained from various sources.
Prepared by: Land & Water Resource Bureau
June 2024

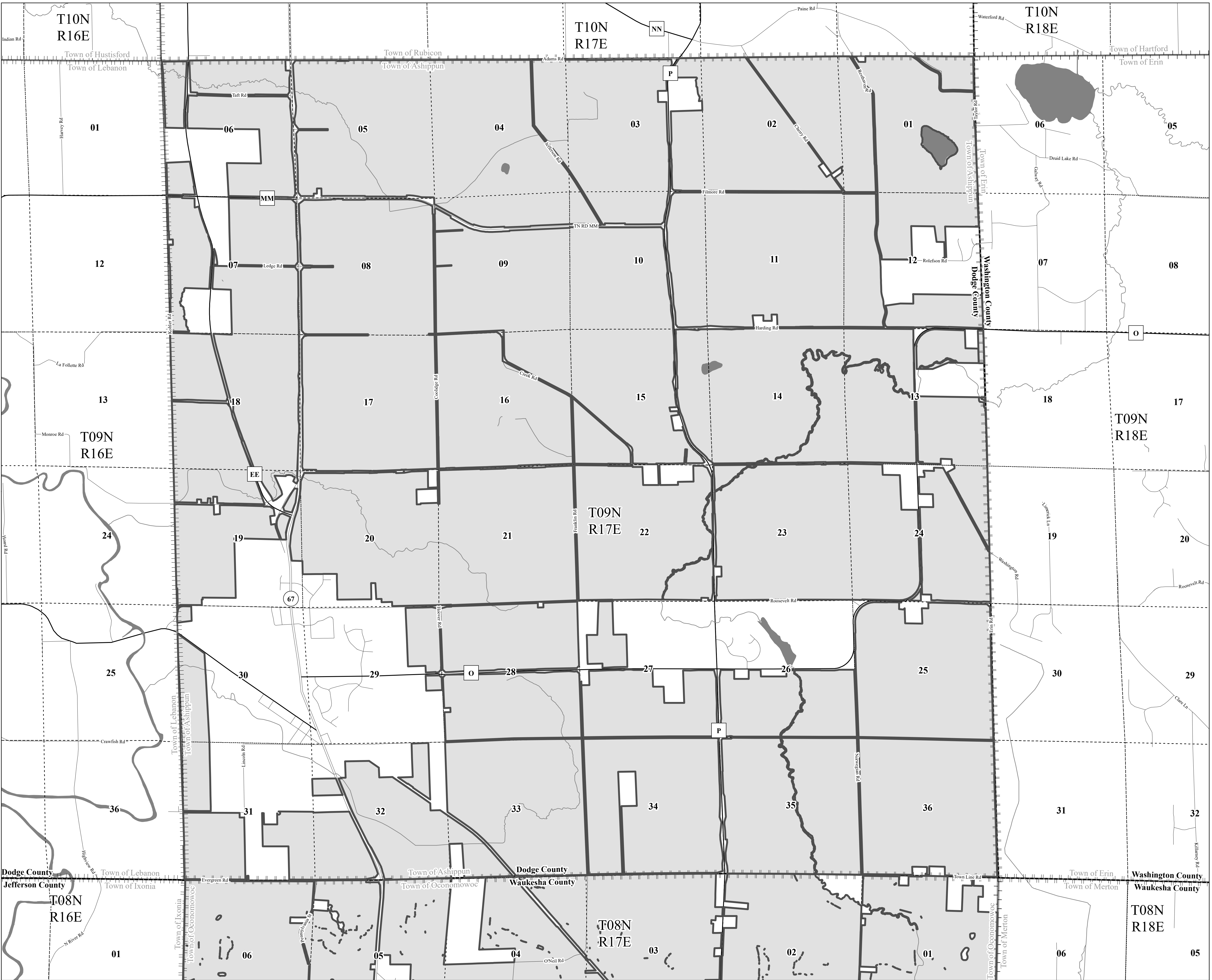
0

0.25

0.5

1

Miles



Ashippun-Oconomowac AEA

Dodge and Waukesha, WI
AEA 10-02-M-2024

28,434 acres

Map 2 of 2 Waukesha Subset

Agricultural Enterprise Area

County Boundary

City/Village Boundary

Town Boundary

Section Line

Township Line

Lake/Stream

94

Interstate

51

US Highway

19

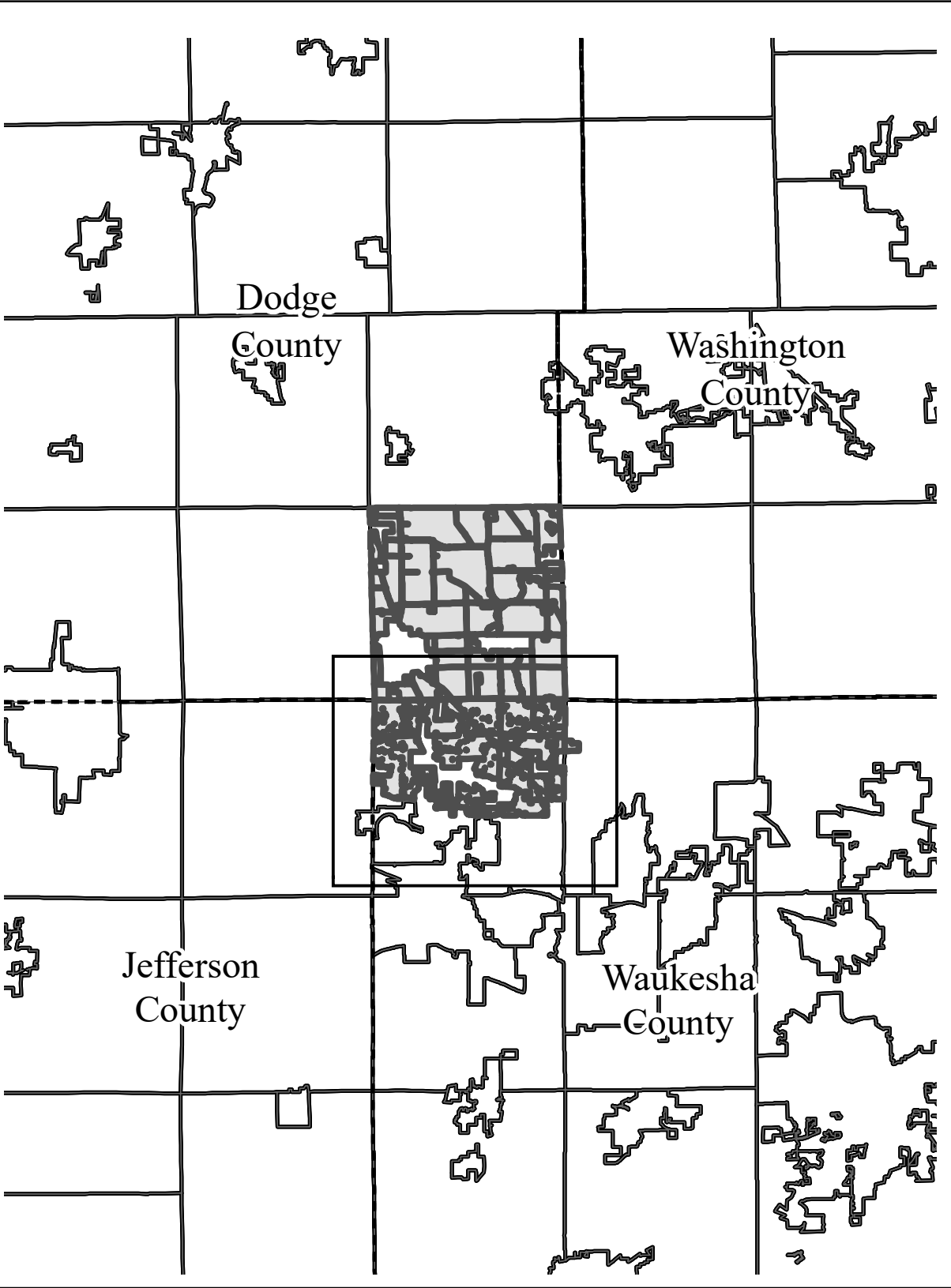
State Highway

M

County Rd

AEA Road

Municipal Rd



N
E
S
W

This map has been prepared by the Department of Agriculture, Trade and Consumer Protection for use in administering the Agricultural Enterprise Area Program and does not constitute a survey plat, nor is it intended to be the same. Data shown on this map were obtained from various sources.
Prepared by: Land & Water Resource Bureau
June 2024

WISCONSIN

0 0.25 0.5 1

Miles

