

Stanton Farmland Heritage Preservation AEA



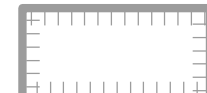




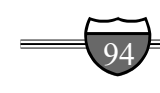
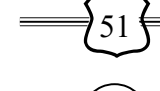

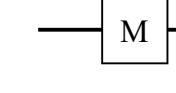

Saint Croix County, WI

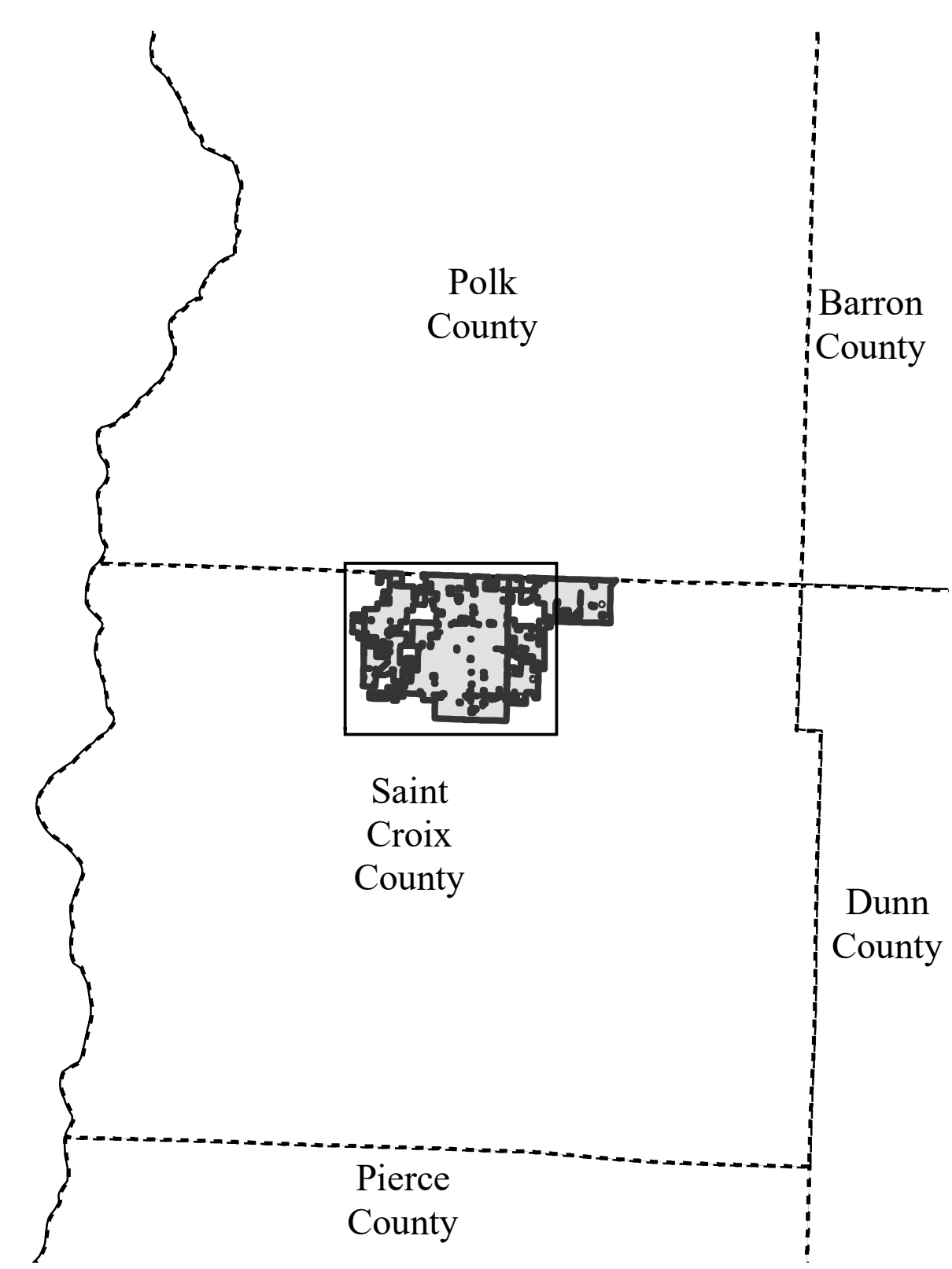
AEA 22-01-N-0922


23,771 acres

Map 1 of 2


Star Prairie - Stanton Subset

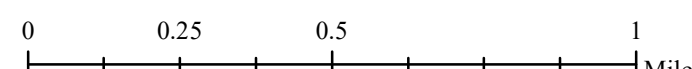
-  Agricultural Enterprise Area
-  County Boundary
-  City/Village Boundary
-  Town Boundary
-  Section Line
-  Township Line
-  Lake/Stream
-  Interstate
-  US Highway
-  State Highway
-  County Rd
-  Municipal Rd

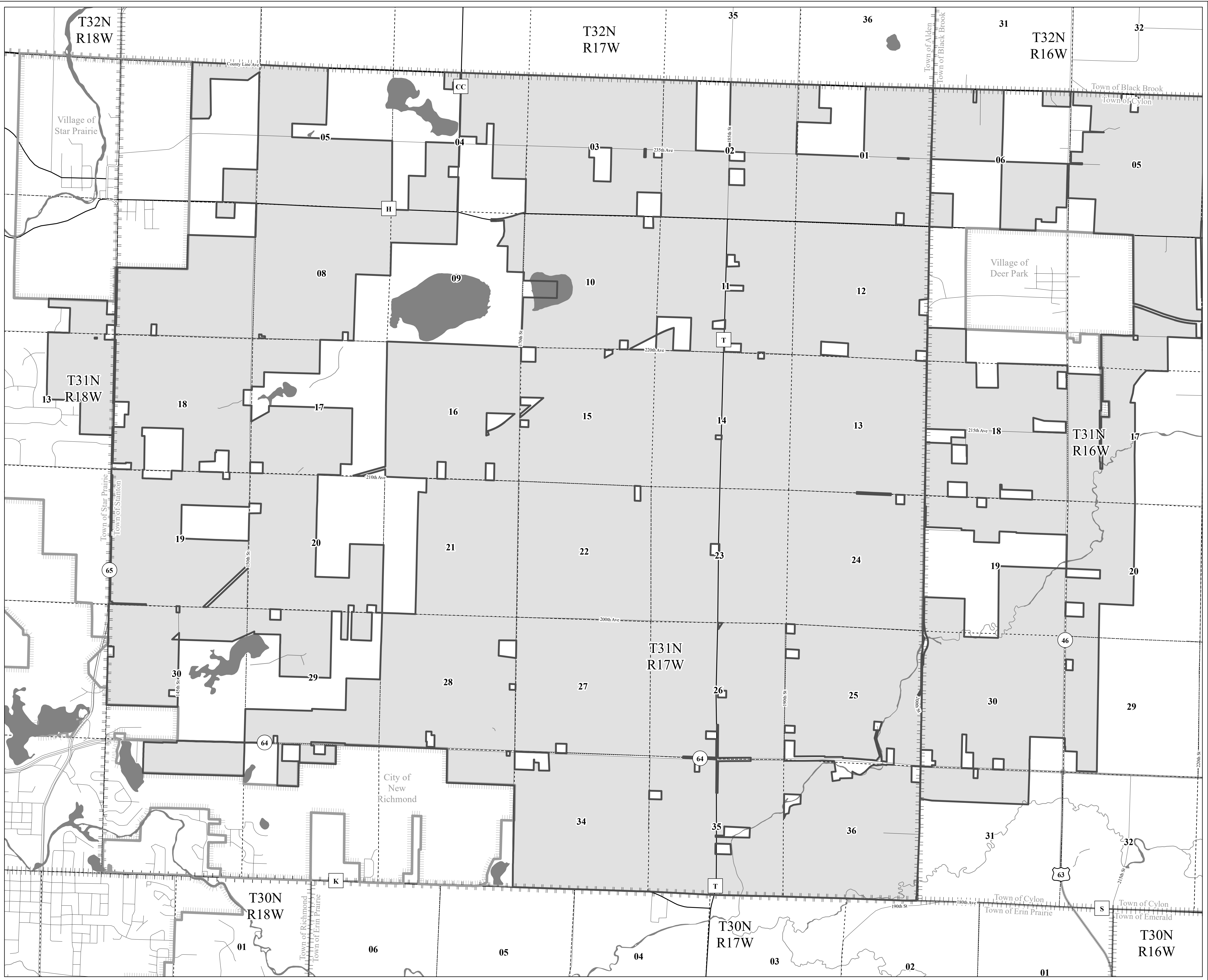




This map has been prepared by the Department of Agriculture, Trade and Consumer Protection for use in administering the Agricultural Enterprise Area Program and does not constitute a survey plat, nor is it intended to be the same. Data shown on this map were obtained from various sources.
Prepared by: Land & Water Resource Bureau
September, 2022







Stanton Farmland Heritage Preservation AEA

Saint Croix County, WI

AEA 22-01-N-0922

23,771 acres

Map 2 of 2

Cylon - Stanton Subset

Legend

- Agricultural Enterprise Area
- County Boundary
- City/Village Boundary
- Town Boundary
- Section Line
- Township Line
- Lake/Stream
- Interstate
- US Highway
- State Highway
- County Rd
- Municipal Rd

Regional Context

Polk County
Barron County
Saint Croix County
Dunn County
Pierce County

Disclaimer

This map has been prepared by the Department of Agriculture, Trade and Consumer Protection for use in administering the Agricultural Enterprise Area Program and does not constitute a survey plat, nor is it intended to be the same. Data shown on this map were obtained from various sources.
Prepared by: Land & Water Resource Bureau
September, 2022

