







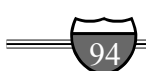
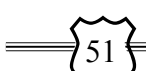
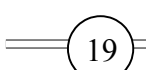
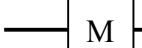

Maple Grove AEA

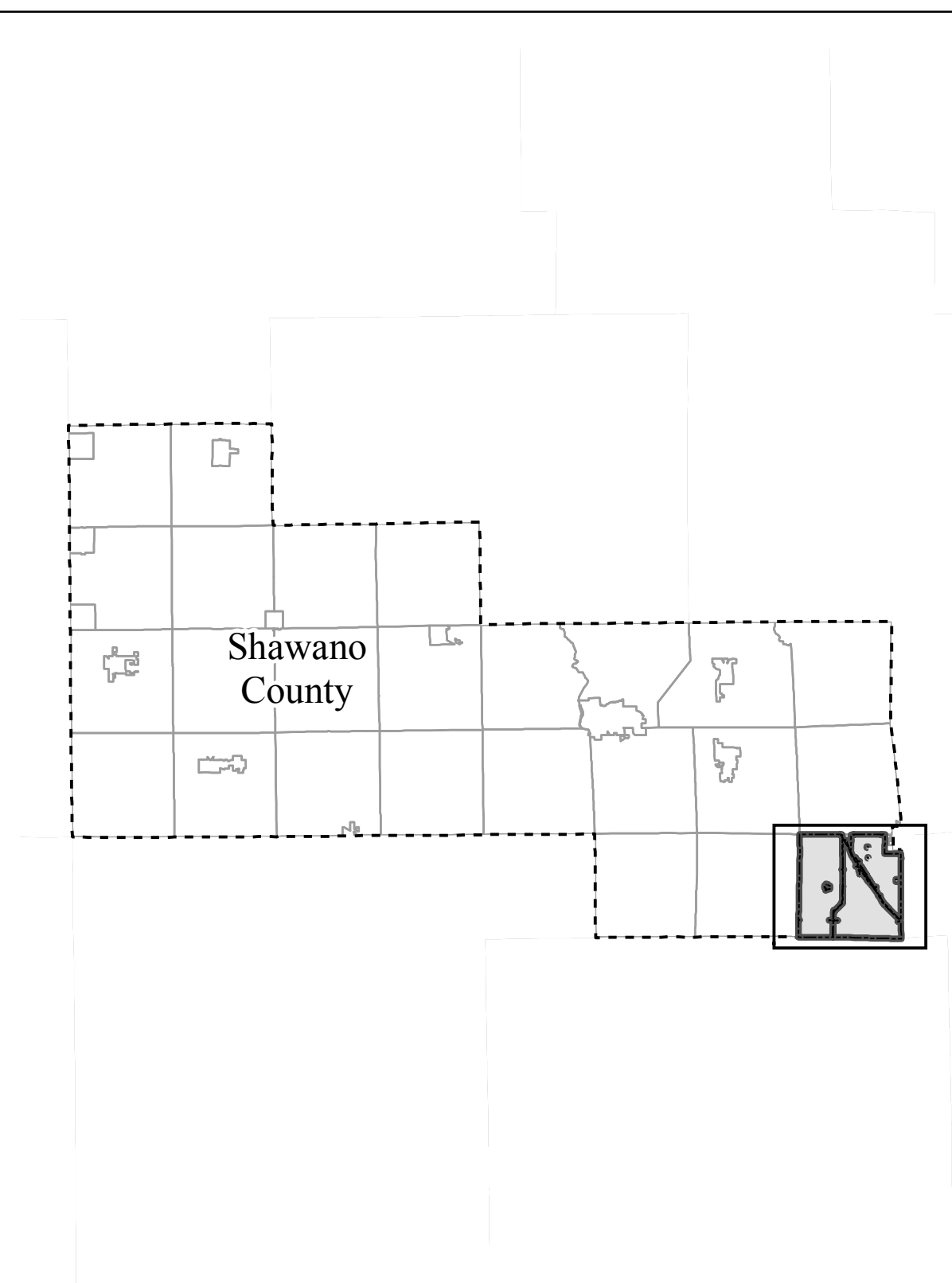
Shawano County, WI

AEA 10 - 07 - M - 2012

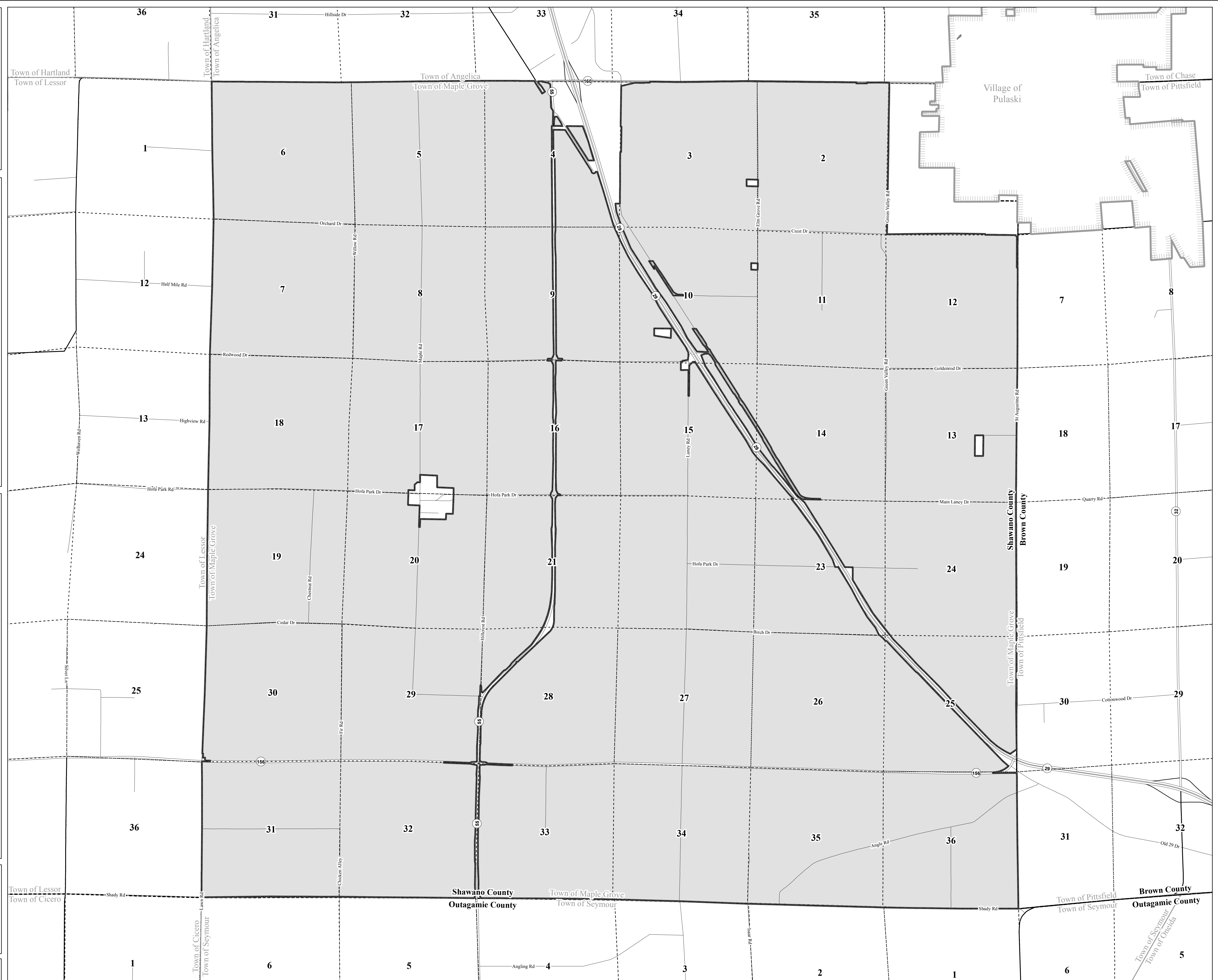
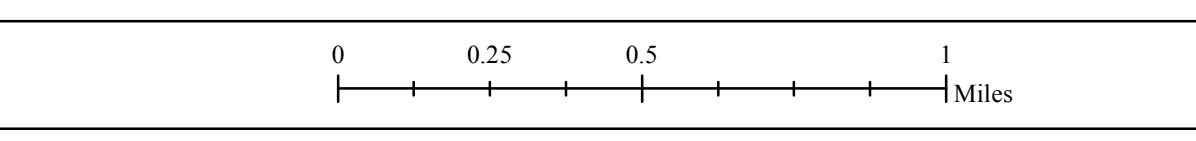
21,669 acres

Map 1 of 1

-  Agricultural Enterprise Area
-  County Boundary
-  City/Village Boundary
-  Town Boundary
-  Section Line
-  Lake/Stream
-  Interstate
-  US Highway
-  State Highway
-  County Rd
-  Municipal Rd



This map has been prepared by the Department of Agriculture, Trade and Consumer Protection for use in administering the Agricultural Enterprise Area Program and does not constitute a survey plat, nor is it intended to be the same. Data shown on this map were obtained from various sources.
Prepared by: Land & Water Resource Bureau
9 November 2012



Town of Lessor
Town of Cicero
Town of Seymour
Town of Maple Grove
Town of Angolica
Town of Maple Grove
Town of Pittsfield
Town of Chase
Town of Pittsfield
Village of Pulaski
Shawano County
Brown County
Shawano County
Brown County
Town of Maple Grove
Town of Pittsfield
Town of Pittsfield
Brown County
Outagamie County
Town of Seymour
Town of Seymour
Town of Pittsfield
Town of Seymour
Outagamie County